

21. ADAC Labertal-Historic

Heinz Kreuzer Gedächtnisfahrt

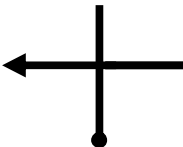














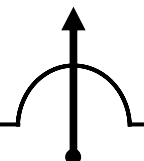
21. April 2018

Legende

Dieses Bordbuch beschreibt die Fahrtstrecke durch kilometrierte "Chinesenzeichen". Diese sind nummeriert und werden **immer von oben nach unten gelesen.**

Wenn Kreuzungen, Abzweige oder Nebenstraßen nicht im Bordbuch eingetragen sind, folgen Sie immer der Vorfahrtsstraße.

Legende:

	Fahrrichtung (vom Punkt zur Pfeilspitze)		Zeitkontrolle
	Hinweisschild		Durchfahrtskontrolle
	Ortsschild		Start
	Ortshinweisschild		Standort einer Schnittkontrolle
	Ampel / Stop / Vorfahrt achten		Tankstelle
	Baum		Gebäude
	Kapelle / Kirche		Brücke
	Eisenbahn		Unterführung / Tor

21. ADAC Labertal-Historic
Heinz Kreuzer Gedächtnisfahrt
21. April 2018

Fahrer-
verbindungs-
mann



Unser Ansprechpartner für alle Ihre Fragen

Bernd Böttcher

persönlich für Sie während Kaffeepause und im Ziel.

Abgabe der Anfragen bezüglich Behinderungen beim Fahrerverbindungs-

Für WP 1 - WP 4
Für WP 5 - WP 7

15 Minuten nach Ihrer Ankunftszeit in Wallkofen
15 Minuten nach Ihrer Ankunftszeit im Ziel

Nur rechtzeitig abgegebene Anfragen finden Berücksichtigung

Organisations-Leitung

Sollten Sie die Veranstaltung vorzeitig beenden müssen, so bitten wir Sie, sich bei der Organisationsleitung abzumelden.

Andreas Dinzinger --- 0173 / 69 88 576

21. ADAC Labertal-Historic
Heinz Kreuzer Gedächtnisfahrt
21. April 2018

Zeitplan

ZK / WP	Ort	Zeit 1. Fahrzeug	Total km	Zeit in Min
ZK 1 / WP 1	Stockbahn	09:45		
WP 2	Zwanzigerholz	(10:38)	(36,87)	53
WP 3	An der blauen Donau	(11:07)	(20,62)	29
WP 4	Sünchinger Forst	(12:23)	(56,35)	76
	Kaffeepause Wallkofen	(12:43)	(12,31)	20

Gesamt Sektion 1	126,15	178 (+77)
-------------------------	---------------	------------------

ZK 2 / WP 5	Hellkofen	14:00		
WP 6	Continental	(14:47)	(34,13)	47
WP 7	Deggenbacher Bach	(15:33)	(33,14)	46
ZK 3	Ziel Kloster Mallersdorf	(16:08)	(19,63)	(Max. 32)

Gesamt Sektion 2	86,90	(Max. 125)
-------------------------	--------------	---------------------

Gesamt	213,05
---------------	---------------

21. ADAC Labertal-Historic
Heinz Kreuzer Gedächtnisfahrt
21. April 2018

Sollzeiten SK 1 - 17

WP 1 - Stockbahn

SK 1	0,00 km - 7,12 km	7,12 km	49,0 km/h	8:43 Min.
SK 2	7,12 km - 8,88 km	1,76 km	33,2 km/h	3:11 Min.
SK 3	8,88 km - 11,24 km	2,36 km	39,7 km/h	3:34 Min.
SK 4	11,24 km - 12,08 km	0,84 km	28,0 km/h	1:48 Min.
SK 5	12,08 km - 13,76 km	1,68 km	33,2 km/h	3:02 Min.
SK 6	13,76 km - 14,60 km	0,84 km	28,0 km/h	1:48 Min.
SK 7	0,00 km - 14,62 km	14,62 km	39,5 km/h	22:11 Min.
SK 8	0,00 km - 18,24 km	18,24 km	40,3 km/h	27:09 Min.
SK 9	18,24 km - 20,00 km	1,76 km	33,0 km/h	3:12 Min.
SK 10	20,00 km - 23,19 km	3,19 km	44,5 km/h	4:18 Min.

WP 2 - Zwanzigerholz

SK 11	0,00 km - 0,69 km	0,69 km	31,4 km/h	1:19 Min.
SK 12	0,69 km - 0,94 km	0,25 km	32,1 km/h	0:28 Min.
SK 13	0,00 km - 1,34 km	1,34 km	30,5 km/h	2:38 Min.
SK 14	1,34 km - 1,74 km	0,40 km	27,2 km/h	0:53 Min.
SK 15	1,74 km - 2,14 km	0,40 km	28,2 km/h	0:51 Min.
SK 16	0,00 km - 2,17 km	2,17 km	29,1 km/h	4:28 Min.
SK 17	0,00 km - 2,60 km	2,60 km	29,3 km/h	5:19 Min.

!!! Achtung! Die Angabe 4:19 Min. bedeutet für Sie eine Fahrzeit von 4 Minuten und 19 Sekunden !!!

21. ADAC Labertal-Historic
Heinz Kreuzer Gedächtnisfahrt
21. April 2018

Sollzeiten SK 18 - 33

WP 3 - An der blauen Donau

SK 18	0,00 km - 4,13 km	4,13 km	43,0 km/h	5:46 Min.
SK 19	4,13 km - 10,26 km	6,13 km	44,0 km/h	8:21 Min.
SK 20	0,00 km - 10,45 km	10,45 km	43,4 km/h	14:27 Min.
SK 21	0,00 km - 18,12 km	18,12 km	44,0 km/h	24:44 Min.
SK 22	18,12 km - 18,16 km	0,04 km	20,6 km/h	0:07 Min.
SK 23	18,16 km - 26,24 km	8,08 km	45,5 km/h	10:39 Min.
SK 24	26,24 km - 26,43 km	0,19 km	32,6 km/h	0:21 Min.
SK 25	26,43 km - 34,10 km	7,67 km	44,7 km/h	10:18 Min.
SK 26	34,10 km - 34,14 km	0,04 km	18,0 km/h	0:08 Min.

WP 4 - Sünchinger Forst

SK 27	0,00 km - 0,61 km	0,61 km	30,1 km/h	1:13 Min.
SK 28	0,00 km - 0,72 km	0,72 km	28,2 km/h	1:32 Min.
SK 29	0,72 km - 1,01 km	0,29 km	26,8 km/h	0:39 Min.
SK 30	1,01 km - 1,74 km	0,73 km	32,0 km/h	1:22 Min.
SK 31	1,74 km - 2,14 km	0,40 km	22,9 km/h	1:03 Min.
SK 32	0,00 km - 2,17 km	2,17 km	27,7 km/h	4:42 Min.
SK 33	2,17 km - 2,60 km	0,43 km	24,2 km/h	1:04 Min.

!!! Achtung! Die Angabe 4:19 Min. bedeutet für Sie eine Fahrtzeit von 4 Minuten und 19 Sekunden !!!

21. ADAC Labertal-Historic
Heinz Kreuzer Gedächtnisfahrt
21. April 2018

Sollzeiten SK 34 - 43

WP 5 - Hellkofen

SK 34	0,00 km - 5,74 km	5,74 km	45,7 km/h	7:32 Min.
SK 35	5,74 km - 6,15 km	0,41 km	30,1 km/h	0:49 Min.
SK 36	0,00 km - 6,18 km	6,18 km	43,8 km/h	8:28 Min.
SK 37	0,00 km - 6,42 km	6,42 km	43,1 km/h	8:56 Min.
SK 38	6,42 km - 6,76 km	0,34 km	27,2 km/h	0:45 Min.
SK 39	0,00 km - 6,80 km	6,80 km	41,5 km/h	9:50 Min.
SK 40	0,00 km - 10,48 km	10,48 km	41,4 km/h	15:12 Min.
SK 41	10,48 km - 10,89 km	0,41 km	30,1 km/h	0:49 Min.
SK 42	0,00 km - 10,92 km	10,92 km	40,6 km/h	16:08 Min.
SK 43	0,00 km - 11,16 km	11,16 km	40,4 km/h	16:35 Min.

**!!! Achtung! Die Angabe 4:19 Min. bedeutet für Sie eine Fahrtzeit
von 4 Minuten und 19 Sekunden !!!**

21. ADAC Labertal-Historic
Heinz Kreuzer Gedächtnisfahrt
21. April 2018

Sollzeiten SK 44 - 59

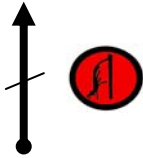

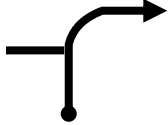
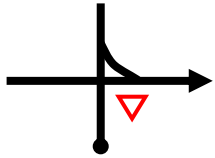
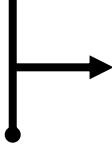


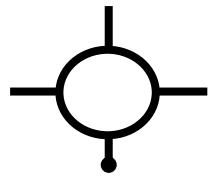
WP 6 - Continental


SK 44	0,00 km - 0,02 km	0,02 km	9,0 km/h	0:08 Min.
SK 45	0,02 km - 0,27 km	0,25 km	23,7 km/h	0:38 Min.
SK 46	0,27 km - 0,45 km	0,18 km	15,4 km/h	0:42 Min.
SK 47	0,45 km - 0,61 km	0,16 km	19,9 km/h	0:29 Min.
SK 48	0,61 km - 1,80 km	1,19 km	54,2 km/h	1:19 Min.
SK 49	1,80 km - 1,82 km	0,02 km	10,3 km/h	0:07 Min.
SK 50	1,82 km - 2,07 km	0,25 km	21,4 km/h	0:42 Min.
SK 51	2,07 km - 3,39 km	1,32 km	49,5 km/h	1:36 Min.
SK 52	3,39 km - 3,57 km	0,18 km	21,6 km/h	0:30 Min.
SK 53	3,57 km - 3,73 km	0,16 km	14,4 km/h	0:40 Min.
SK 54	3,73 km - 4,92 km	1,19 km	53,6 km/h	1:20 Min.

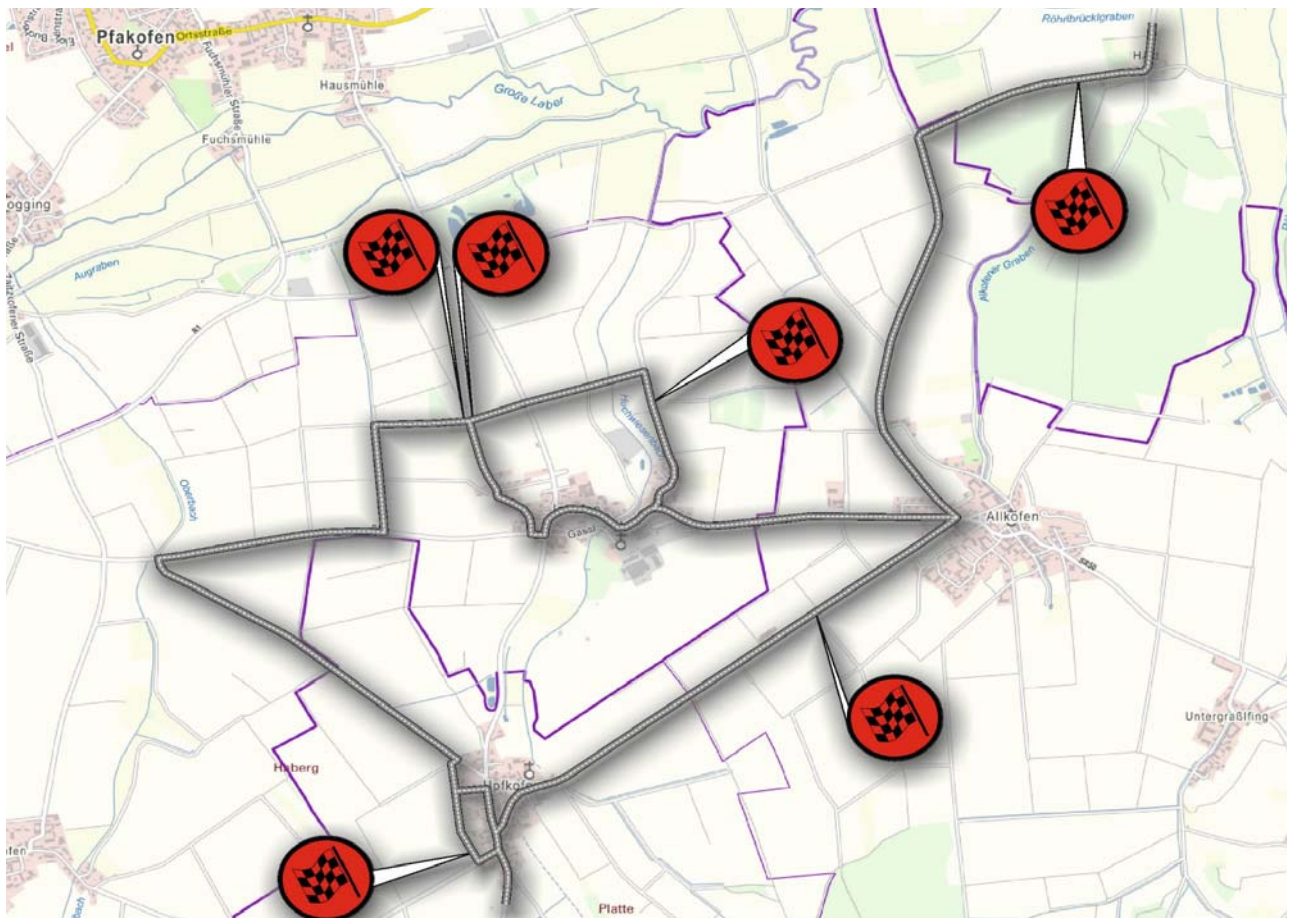
WP 7 - Deggenbacher Bach

SK 55	0,00 km - 1,00 km	1,00 km	28,3 km/h	2:07 Min.
SK 56	1,00 km - 1,85 km	0,85 km	34,4 km/h	1:29 Min.
SK 57	1,85 km - 4,73 km	2,88 km	36,9 km/h	4:41 Min.
SK 58	4,73 km - 8,42 km	3,69 km	39,8 km/h	5:34 Min.
SK 59	8,42 km - 9,36 km	0,94 km	34,2 km/h	1:39 Min.

**!!! Achtung! Die Angabe 4:19 Min. bedeutet für Sie eine Fahrzeit
von 4 Minuten und 19 Sekunden !!!**

2018 21. ADAC LABERTAL HISTORIC MC Labertal e.V. im ADAC		Counter Check		Entfernung	Abschnitt
				Zeit	Schnitt
0,00 (0,00 mi)	0,00 (0,00 mi)	1			Start 3,68 (2,29 mi)
0,06 (0,04 mi)	0,06 (0,04 mi)	2			3,62 (2,25 mi)
0,29 (0,18 mi)	0,23 (0,14 mi)	3		"Marienbrunnen"	3,39 (2,11 mi)
0,36 (0,22 mi)	0,07 (0,04 mi)	4		Inkofen 8km →	3,32 (2,06 mi)
1,16 (0,72 mi)	0,80 (0,50 mi)	5		Start Counter-Check	2,52 (1,57 mi)
2,16 (1,34 mi)	1,00 (0,62 mi)	6		Ende Counter-Check	1,52 (0,94 mi)
3,68 (2,29 mi)	1,52 (0,94 mi)	7		bitte am Kreisverkehr wenden	0,00 (0,00 mi)

	WP 1 - Stockbahn		Sektion
			1

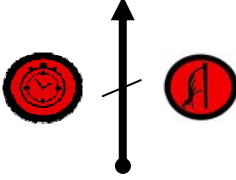


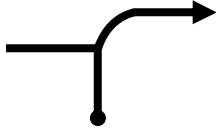
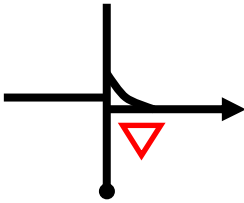
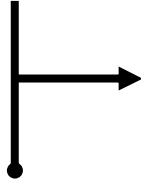
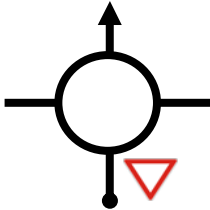
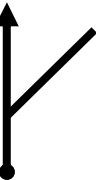



Achtung: Die Skizze ist nicht im Maßstab übertragen und kann nicht zur Kilometrierung verwendet werden.

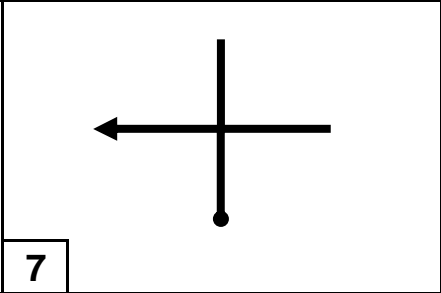
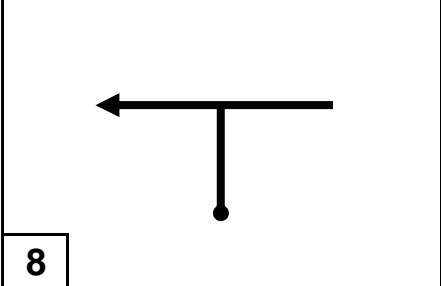
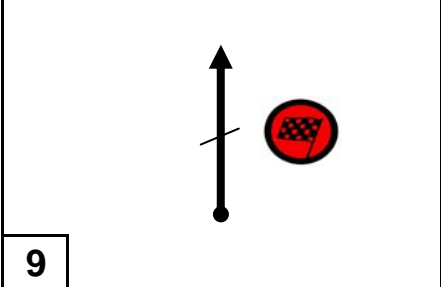

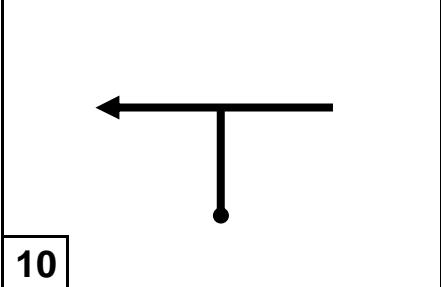
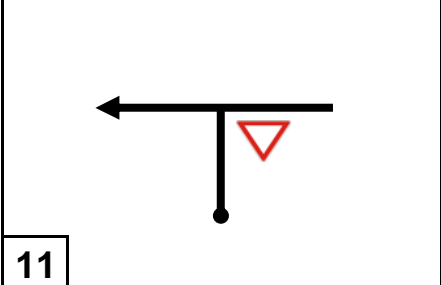
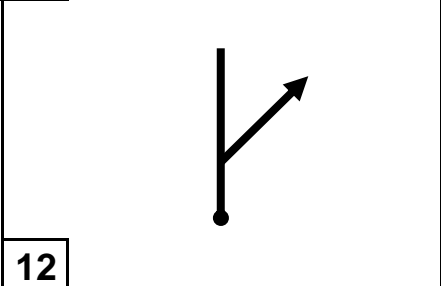
Sollzeiten:

SK 1	0,00 km - 7,12 km	7,12 km	8:43 Min.
SK 2	7,12 km - 8,88 km	1,76 km	3:11 Min.
SK 3	8,88 km - 11,24 km	2,36 km	3:34 Min.
SK 4	11,24 km - 12,08 km	0,84 km	1:48 Min.
SK 5	12,08 km - 13,76 km	1,68 km	3:02 Min.
SK 6	13,76 km - 14,60 km	0,84 km	1:48 Min.
SK 7	0,00 km - 14,62 km	14,62 km	22:11 Min.
SK 8	0,00 km - 18,24 km	18,24 km	27:09 Min.
SK 9	18,24 km - 20,00 km	1,76 km	3:12 Min.
SK 10	20,00 km - 23,19 km	3,19 km	4:18 Min.

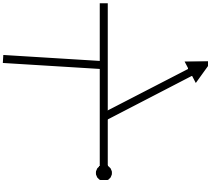
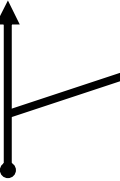
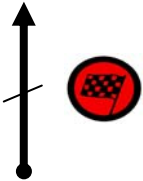

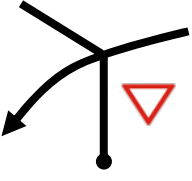
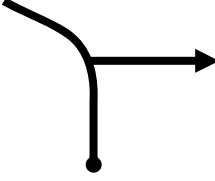
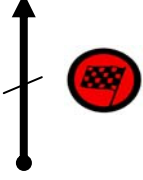

	ZK 1 / Start WP 1 - Stockbahn	Entfernung 36,87 km	Sektion 1
	Start WP 2 - Zwanzigerholz	Zeit 53 Min.	Schnitt 42 km/h


km Total	km Teil	Richtung	Information	km zur ZK
0,00 (0,00 mi)	0,00 (0,00 mi)	 1	 ZK 1 / Start WP 1 Stockbahn 	36,87 (22,91 mi)
0,06 (0,04 mi)	0,06 (0,04 mi)	 2		36,81 (22,87 mi)
0,29 (0,18 mi)	0,23 (0,14 mi)	 3	"Marienbrunnen"	36,58 (22,73 mi)
0,35 (0,22 mi)	0,06 (0,04 mi)	 4	<div style="background-color: yellow; border: 1px solid black; padding: 2px; display: inline-block;"> Inkofen 8km → </div>	36,52 (22,69 mi)
3,67 (2,28 mi)	3,32 (2,06 mi)	 5	<div style="background-color: yellow; border: 1px solid black; padding: 2px; display: inline-block;"> Inkofen 6km </div>	33,20 (20,63 mi)
6,51 (4,05 mi)	2,84 (1,76 mi)	 6	2,53 km <i>Upfkofen</i>	30,36 (18,86 mi)

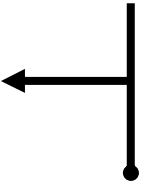
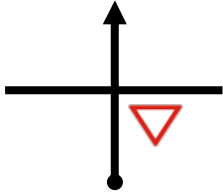
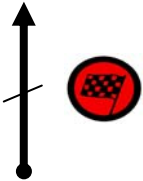

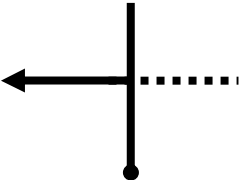
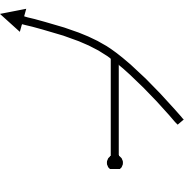
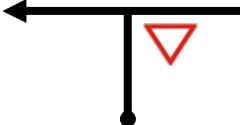
	ZK 1 / Start WP 1 - Stockbahn	Entfernung 36,87 km	Sektion 1
	Start WP 2 - Zwanzigerholz	Zeit 53 Min.	Schnitt 42 km/h

km Total	km Teil	Richtung	Information	km zur ZK
6,70 (4,16 mi)	0,19 (0,12 mi)		<div style="border: 1px solid black; padding: 5px; display: inline-block;">300 - 306</div>	30,17 (18,75 mi)
6,83 (4,24 mi)	0,13 (0,08 mi)			30,04 (18,67 mi)
7,12 (4,42 mi)	0,29 (0,18 mi)		 SK 1 <i>Sollzeit 8:43 Min.</i>	29,75 (18,49 mi)
7,15 (4,44 mi)	0,03 (0,02 mi)			29,72 (18,47 mi)
7,24 (4,50 mi)	0,09 (0,06 mi)			29,63 (18,41 mi)
7,31 (4,54 mi)	0,07 (0,04 mi)		<div style="border: 1px solid black; padding: 5px; display: inline-block;">200 - 216</div>	29,56 (18,37 mi)

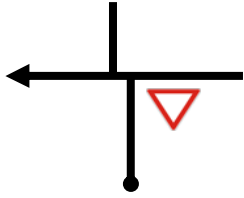

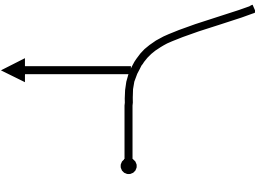

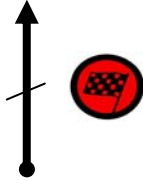

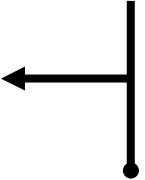
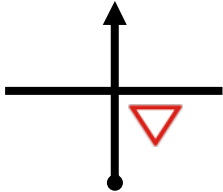
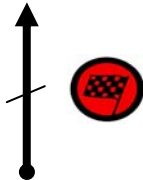

	ZK 1 / Start WP 1 - Stockbahn	Entfernung 36,87 km	Sektion 1
	Start WP 2 - Zwanzigerholz	Zeit 53 Min.	Schnitt 42 km/h

km Total	km Teil	Richtung	Information	km zur ZK
7,49 (4,65 mi)	0,18 (0,11 mi)	 13	<div style="border: 1px solid black; padding: 5px; display: inline-block;">400 - 409</div>	29,38 (18,26 mi)
7,62 (4,73 mi)	0,13 (0,08 mi)	 14		29,25 (18,18 mi)
8,88 (5,52 mi)	1,26 (0,78 mi)	 15	 SK 2 <i>Sollzeit 3:11 Min.</i>	27,99 (17,39 mi)
9,57 (5,95 mi)	0,69 (0,43 mi)	 16	<div style="border: 2px solid yellow; padding: 5px; display: inline-block; background-color: yellow;">Eggmühl 7km</div>	27,30 (16,96 mi)
10,75 (6,68 mi)	1,18 (0,73 mi)	 17	<div style="border: 1px solid black; padding: 5px; display: inline-block;">Zur Haid</div>	26,12 (16,23 mi)
11,24 (6,98 mi)	0,49 (0,30 mi)	 18	 SK 3 <i>Sollzeit 3:34 Min.</i>	25,63 (15,93 mi)

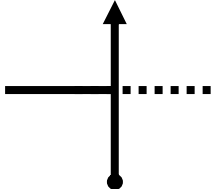
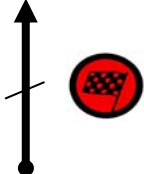

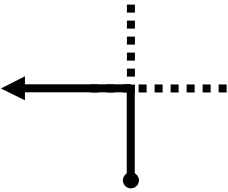
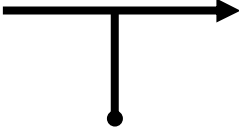
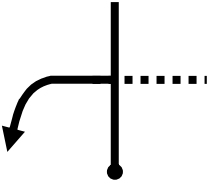

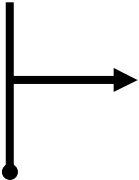

	ZK 1 / Start WP 1 - Stockbahn	Entfernung 36,87 km	Sektion 1
	Start WP 2 - Zwanzigerholz	Zeit 53 Min.	Schnitt 42 km/h


km Total	km Teil	Richtung	Information	km zur ZK
11,38 (7,07 mi)	0,14 (0,09 mi)	 19		25,49 (15,84 mi)
11,86 (7,37 mi)	0,48 (0,30 mi)	 20		25,01 (15,54 mi)
12,08 (7,51 mi)	0,22 (0,14 mi)	 21	 SK 4 <i>Sollzeit 1:48 Min.</i>	24,79 (15,40 mi)
12,09 (7,51 mi)	0,01 (0,01 mi)	 22		24,78 (15,40 mi)
12,44 (7,73 mi)	0,35 (0,22 mi)	 23		24,43 (15,18 mi)
12,67 (7,87 mi)	0,23 (0,14 mi)	 24		24,20 (15,04 mi)

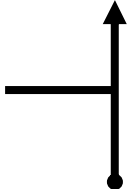
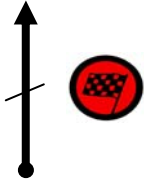

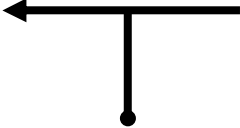
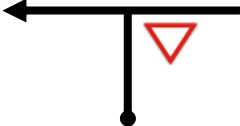
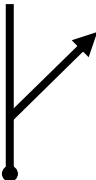
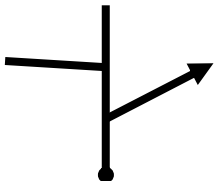
	ZK 1 / Start WP 1 - Stockbahn	Entfernung 36,87 km	Sektion 1
	Start WP 2 - Zwanzigerholz	Zeit 53 Min.	Schnitt 42 km/h

km Total	km Teil	Richtung	Information	km zur ZK
12,72 (7,90 mi)	0,05 (0,03 mi)			24,15 (15,01 mi)
13,27 (8,25 mi)	0,55 (0,34 mi)			23,60 (14,66 mi)
13,76 (8,55 mi)	0,49 (0,30 mi)		 SK 5 <i>Sollzeit 3:02 Min.</i>	23,11 (14,36 mi)
13,90 (8,64 mi)	0,14 (0,09 mi)			22,97 (14,27 mi)
14,38 (8,94 mi)	0,48 (0,30 mi)			22,49 (13,97 mi)
14,60 (9,07 mi)	0,22 (0,14 mi)		 SK 6 <i>Sollzeit 1:48 Min.</i>	22,27 (13,84 mi)

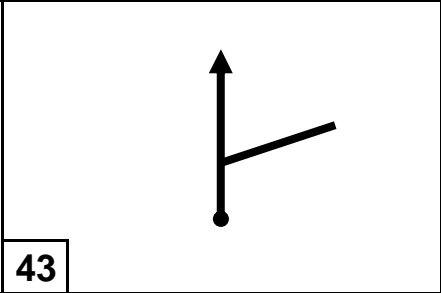
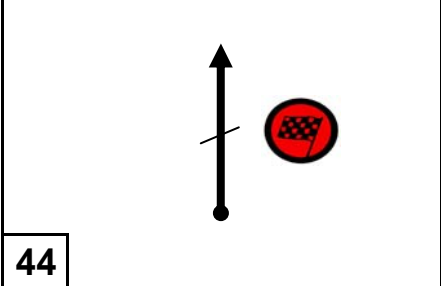

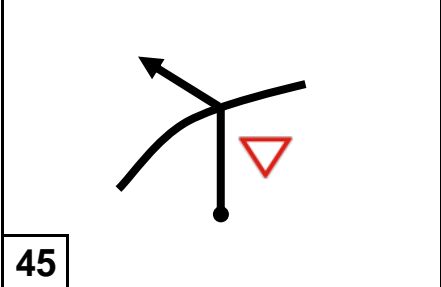

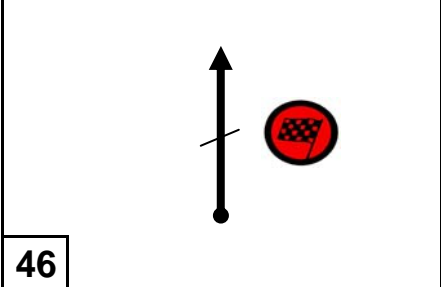

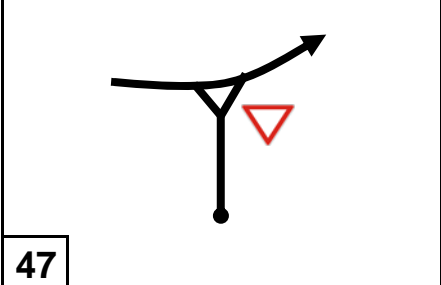

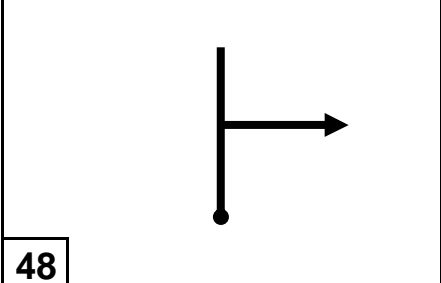


	ZK 1 / Start WP 1 - Stockbahn	Entfernung 36,87 km	Sektion 1
	Start WP 2 - Zwanzigerholz	Zeit 53 Min.	Schnitt 42 km/h


km Total	km Teil	Richtung	Information	km zur ZK
14,61 (9,08 mi)	0,01 (0,01 mi)	 31		22,26 (13,83 mi)
14,62 (9,08 mi)	0,01 (0,01 mi)	 32	 SK 7 <i>Sollzeit 22:11 Min.</i>	22,25 (13,83 mi)
14,98 (9,31 mi)	0,36 (0,22 mi)	 33		21,89 (13,60 mi)
15,45 (9,60 mi)	0,47 (0,29 mi)	 34		21,42 (13,31 mi)
16,34 (10,15 mi)	0,89 (0,55 mi)	 35		20,53 (12,76 mi)
17,80 (11,06 mi)	1,46 (0,91 mi)	 36	1,42 km  <i>Upfkofen</i>	19,07 (11,85 mi)

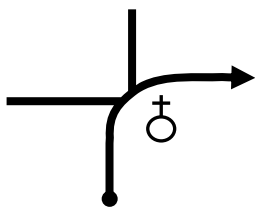
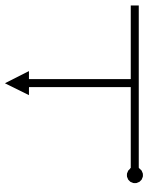

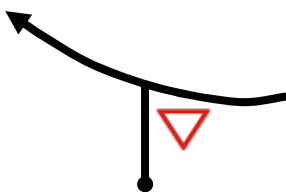
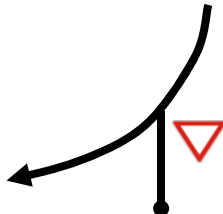

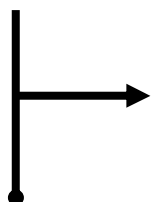

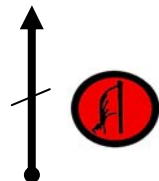

	ZK 1 / Start WP 1 - Stockbahn	Entfernung 36,87 km	Sektion 1
	Start WP 2 - Zwanzigerholz	Zeit 53 Min.	Schnitt 42 km/h


km Total	km Teil	Richtung	Information	km zur ZK
17,95 (11,15 mi)	0,15 (0,09 mi)	 37		18,92 (11,76 mi)
18,24 (11,33 mi)	0,29 (0,18 mi)	 38	 SK 8 <i>Sollzeit 27:09 Min.</i>	18,63 (11,58 mi)
18,27 (11,35 mi)	0,03 (0,02 mi)	 39		18,60 (11,56 mi)
18,36 (11,41 mi)	0,09 (0,06 mi)	 40		18,51 (11,50 mi)
18,43 (11,45 mi)	0,07 (0,04 mi)	 41	<div style="border: 1px solid black; padding: 5px; display: inline-block;">200 - 216</div>	18,44 (11,46 mi)
18,61 (11,56 mi)	0,18 (0,11 mi)	 42	<div style="border: 1px solid black; padding: 5px; display: inline-block;">400 - 409</div>	18,26 (11,35 mi)

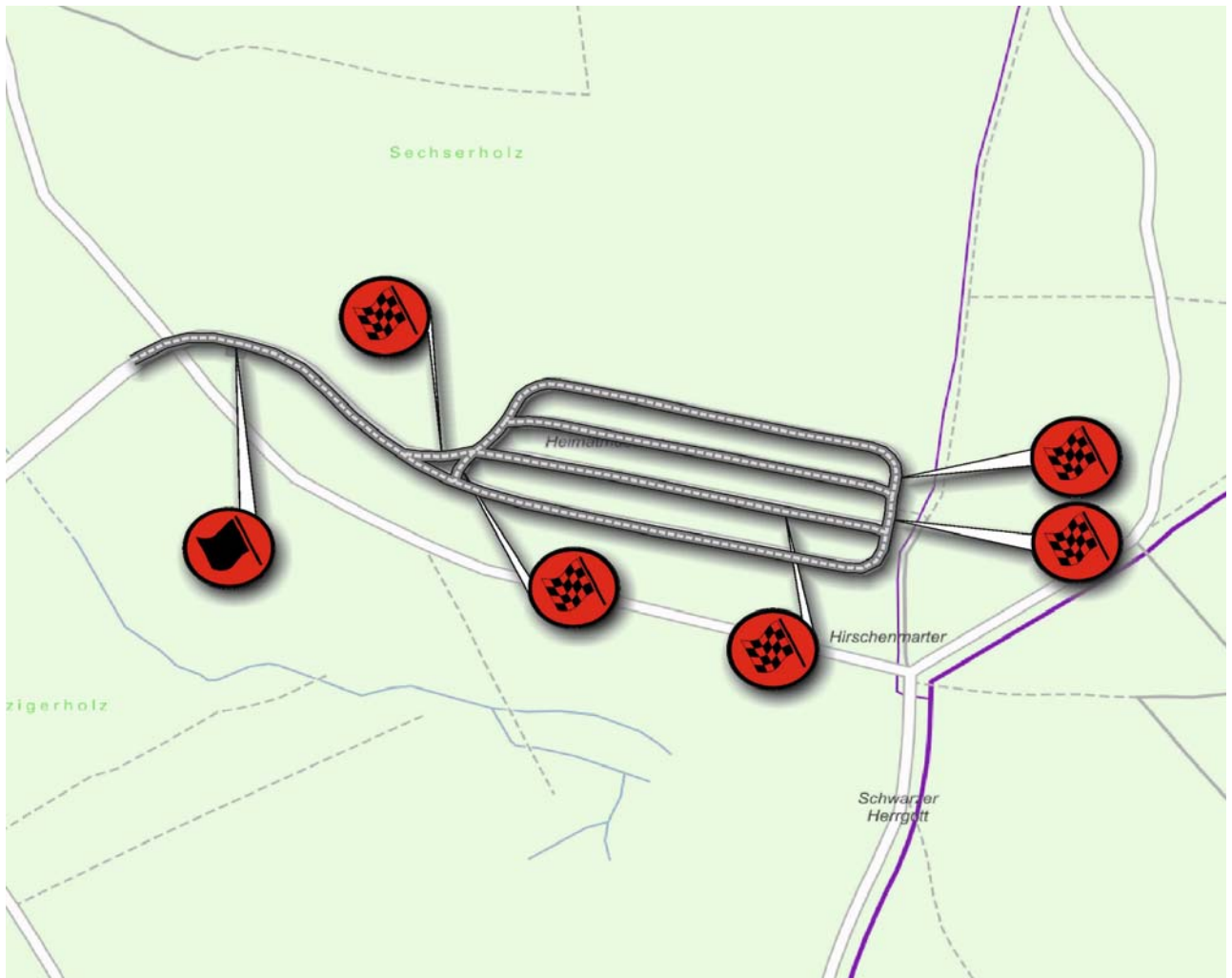
	ZK 1 / Start WP 1 - Stockbahn	Entfernung 36,87 km	Sektion 1
	Start WP 2 - Zwanzigerholz	Zeit 53 Min.	Schnitt 42 km/h

km Total	km Teil	Richtung	Information	km zur ZK
18,74 (11,64 mi)	0,13 (0,08 mi)			18,13 (11,27 mi)
20,00 (12,43 mi)	1,26 (0,78 mi)		 SK 9 <i>Sollzeit 3:12 Min.</i>	16,87 (10,48 mi)
20,69 (12,86 mi)	0,69 (0,43 mi)			16,18 (10,05 mi)
23,19 (14,41 mi)	2,50 (1,55 mi)		 SK 10 <i>Sollzeit 4:18 Min.</i>	13,68 (8,50 mi)
25,15 (15,63 mi)	1,96 (1,22 mi)		1,19 km  <i>Aufhausen</i>	11,72 (7,28 mi)
29,46 (18,31 mi)	4,31 (2,68 mi)		4,22 km  <i>Haidenkofen</i> 	7,41 (4,60 mi)

	ZK 1 / Start WP 1 - Stockbahn	Entfernung 36,87 km	Sektion 1
	Start WP 2 - Zwanzigerholz	Zeit 53 Min.	Schnitt 42 km/h

km Total	km Teil	Richtung	Information	km zur ZK
30,28 (18,82 mi)	0,82 (0,51 mi)			6,59 (4,09 mi)
		49		
30,54 (18,98 mi)	0,26 (0,16 mi)			6,33 (3,93 mi)
		50		
31,32 (19,46 mi)	0,78 (0,48 mi)			5,55 (3,45 mi)
		51		
34,13 (21,21 mi)	2,81 (1,75 mi)		0,25 km  Malchesing	2,74 (1,70 mi)
		52		
35,99 (22,36 mi)	1,86 (1,16 mi)			0,88 (0,55 mi)
		53		
36,87 (22,91 mi)	0,88 (0,55 mi)		 Start WP 2 Zwanzigerholz	0,00 (0,00 mi)
		54		


	WP 2 - Zwanzigerholz	Sektion	1

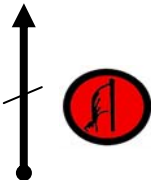




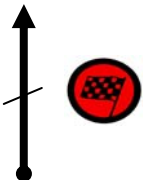

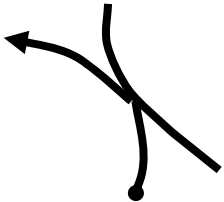



Achtung: Die Skizze ist nicht im Maßstab übertragen und kann nicht zur Kilometrierung verwendet werden.

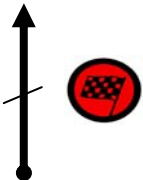

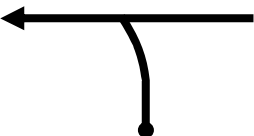

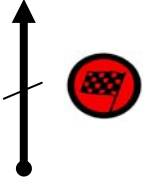


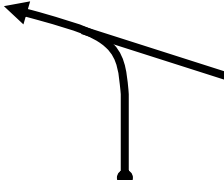
Sollzeiten:


SK 11	0,00 km - 0,69 km	0,69 km	1:19 Min.
SK 12	0,69 km - 0,94 km	0,25 km	0:28 Min.
SK 13	0,00 km - 1,34 km	1,34 km	2:38 Min.
SK 14	1,34 km - 1,74 km	0,40 km	0:53 Min.
SK 15	1,74 km - 2,14 km	0,40 km	0:51 Min.
SK 16	0,00 km - 2,17 km	2,17 km	4:28 Min.
SK 17	0,00 km - 2,60 km	2,60 km	5:19 Min.

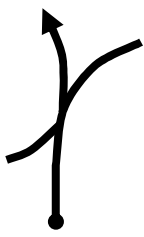
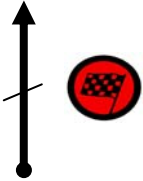
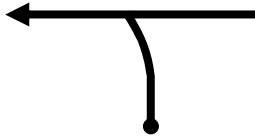

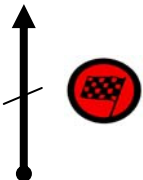

	Start WP 2 - Zwanzigerholz	Entfernung 20,62 km	Sektion 1
	Start WP 3 - An der blauen Donau	Zeit 29 Min.	Schnitt 43 km/h


km Total	km Teil	Richtung		Information	km zur ZK
0,00 (0,00 mi)	0,00 (0,00 mi)	1		 Start WP 2 Zwanzigerholz	20,62 (12,81 mi)
0,17 (0,11 mi)	0,17 (0,11 mi)	2			20,45 (12,71 mi)
0,22 (0,14 mi)	0,05 (0,03 mi)	3		! Teilnehmer von Links !	20,40 (12,68 mi)
0,60 (0,37 mi)	0,38 (0,24 mi)	4			20,02 (12,44 mi)
0,69 (0,43 mi)	0,09 (0,06 mi)	5		 SK 11 Sollzeit 1:19 Min.	19,93 (12,38 mi)
0,93 (0,58 mi)	0,24 (0,15 mi)	6		! Teilnehmer von Rechts !	19,69 (12,23 mi)

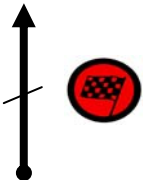

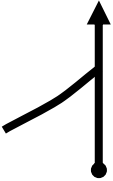
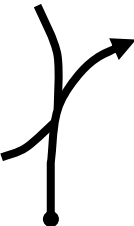
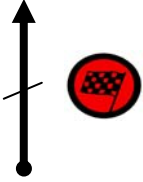


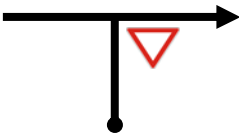
	Start WP 2 - Zwanzigerholz	Entfernung 20,62 km	Sektion 1
	Start WP 3 - An der blauen Donau	Zeit 29 Min.	Schnitt 43 km/h


km Total	km Teil	Richtung	Information	km zur ZK
0,94 (0,58 mi)	0,01 (0,01 mi)	 7	 SK 12 <i>Sollzeit 0:28 Min.</i>	19,68 (12,23 mi)
0,95 (0,59 mi)	0,01 (0,01 mi)	 8	! Teilnehmer von Rechts !	19,67 (12,22 mi)
1,33 (0,83 mi)	0,38 (0,24 mi)	 9		19,29 (11,99 mi)
1,34 (0,83 mi)	0,01 (0,01 mi)	 10	 SK 13 <i>Sollzeit 2:38 Min.</i>	19,28 (11,98 mi)
1,36 (0,85 mi)	0,02 (0,01 mi)	 11		19,26 (11,97 mi)
1,70 (1,06 mi)	0,34 (0,21 mi)	 12	! Teilnehmer von Rechts !	18,92 (11,76 mi)

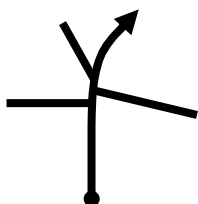
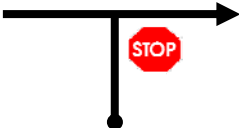


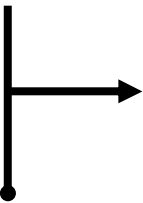

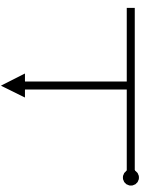

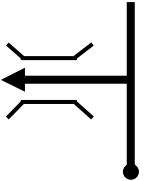

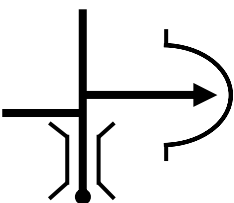
	Start WP 2 - Zwanzigerholz	Entfernung 20,62 km	Sektion 1
	Start WP 3 - An der blauen Donau	Zeit 29 Min.	Schnitt 43 km/h


km Total	km Teil	Richtung	Information	km zur ZK
1,73 (1,07 mi)	0,03 (0,02 mi)	 13	! Teilnehmer von Links !	18,89 (11,74 mi)
1,74 (1,08 mi)	0,01 (0,01 mi)	 14	SK 14 Sollzeit 0:53 Min.	18,88 (11,73 mi)
1,75 (1,09 mi)	0,01 (0,01 mi)	 15	! Teilnehmer von Rechts !	18,87 (11,73 mi)
2,13 (1,32 mi)	0,38 (0,24 mi)	 16		18,49 (11,49 mi)
2,14 (1,33 mi)	0,01 (0,01 mi)	 17	SK 15 Sollzeit 0:51 Min.	18,48 (11,48 mi)
2,16 (1,34 mi)	0,02 (0,01 mi)	 18		18,46 (11,47 mi)

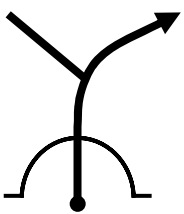
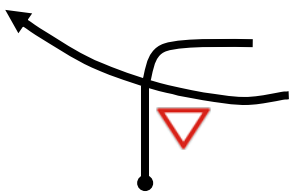
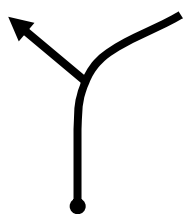
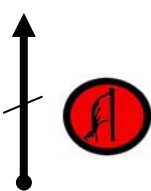

	Start WP 2 - Zwanzigerholz	Entfernung 20,62 km	Sektion 1
	Start WP 3 - An der blauen Donau	Zeit 29 Min.	Schnitt 43 km/h


km Total	km Teil	Richtung	Information	km zur ZK
2,17 (1,35 mi)	0,01 (0,01 mi)	 19	 SK 16 <i>Sollzeit 4:28 Min.</i>	18,45 (11,46 mi)
2,54 (1,58 mi)	0,37 (0,23 mi)	 20	! Teilnehmer ! • von Links •	18,08 (11,23 mi)
2,57 (1,60 mi)	0,03 (0,02 mi)	 21	! Teilnehmer ! • von Links •	18,05 (11,22 mi)
2,60 (1,62 mi)	0,03 (0,02 mi)	 22	 SK 17 <i>Sollzeit 5:19 Min.</i>	18,02 (11,20 mi)
2,62 (1,63 mi)	0,02 (0,01 mi)	 23		18,00 (11,18 mi)
3,67 (2,28 mi)	1,05 (0,65 mi)	 24		16,95 (10,53 mi)

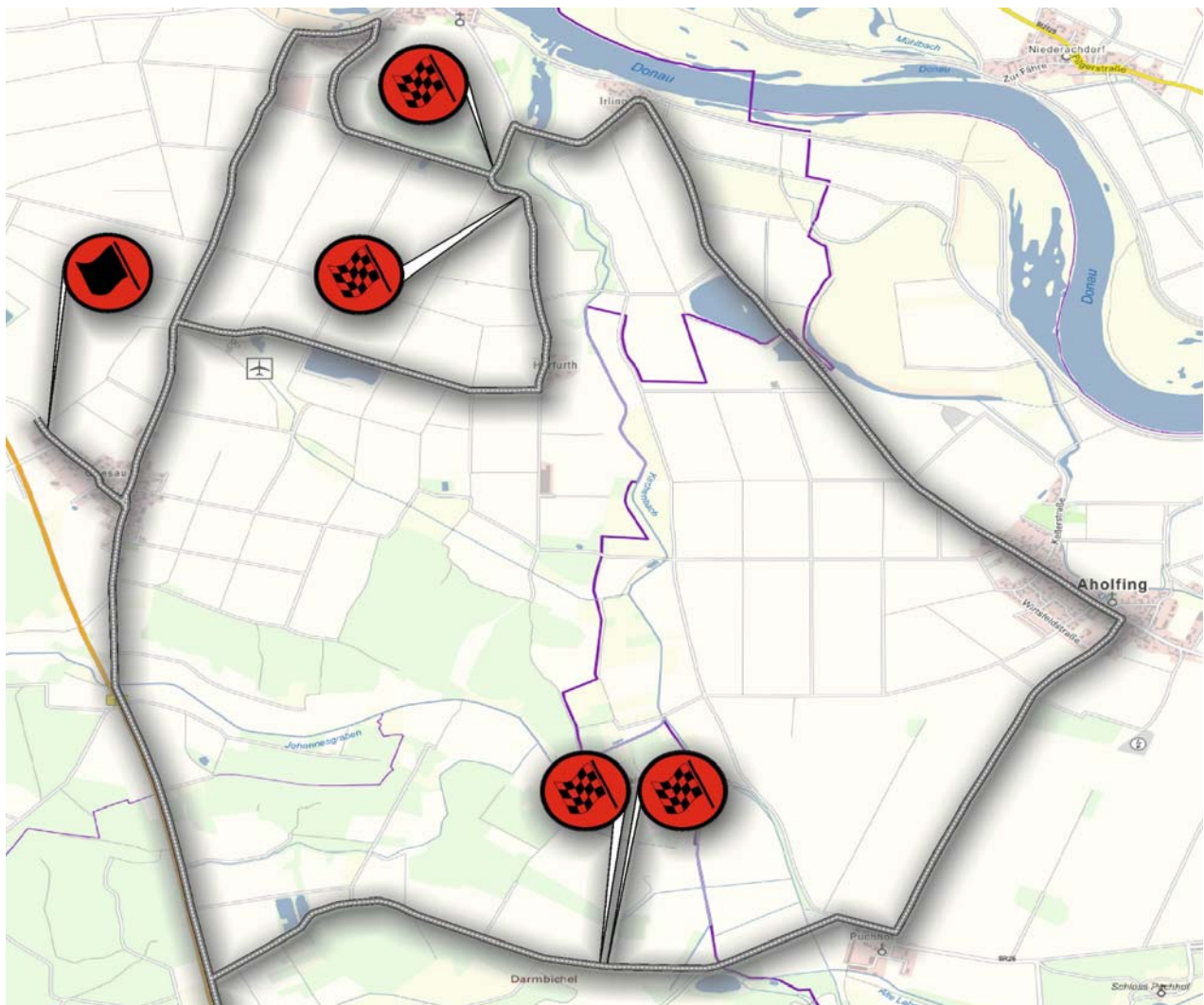
	Start WP 2 - Zwanzigerholz	Entfernung 20,62 km	Sektion 1
	Start WP 3 - An der blauen Donau	Zeit 29 Min.	Schnitt 43 km/h

km Total	km Teil	Richtung	Information	km zur ZK
5,61 (3,49 mi)	1,94 (1,21 mi)	 25		15,01 (9,33 mi)
6,63 (4,12 mi)	1,02 (0,63 mi)	 26	<i>0,79 km</i>  <i>Sünching</i> 	13,99 (8,69 mi)
6,82 (4,24 mi)	0,19 (0,12 mi)	 27		13,80 (8,57 mi)
7,77 (4,83 mi)	0,95 (0,59 mi)	 28		12,85 (7,98 mi)
16,58 (10,30 mi)	8,81 (5,47 mi)	 29	<i>3,16 km</i>  <i>Riekofen</i>	4,04 (2,51 mi)
16,66 (10,35 mi)	0,08 (0,05 mi)	 30		3,96 (2,46 mi)

	Start WP 2 - Zwanzigerholz	Entfernung 20,62 km	Sektion 1
	Start WP 3 - An der blauen Donau	Zeit 29 Min.	Schnitt 43 km/h

km Total	km Teil	Richtung	Information	km zur ZK
16,75 (10,41 mi)	0,09 (0,06 mi)	 31		3,87 (2,40 mi)
16,86 (10,48 mi)	0,11 (0,07 mi)	 32		3,76 (2,34 mi)
19,17 (11,91 mi)	2,31 (1,44 mi)	 33		1,45 (0,90 mi)
20,62 (12,81 mi)	1,45 (0,90 mi)	 34	 Start WP 3 An der blauen Donau	0,00 (0,00 mi)

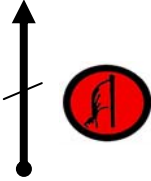

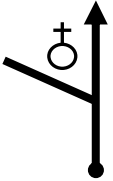
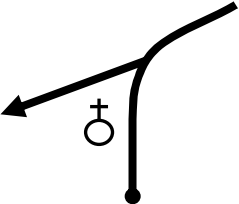
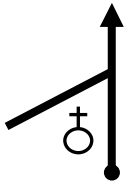
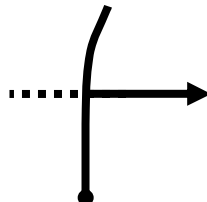
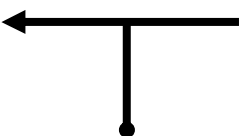
	WP 3 - An der blauen Donau	Sektion	1




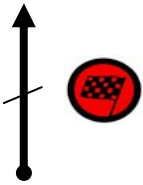

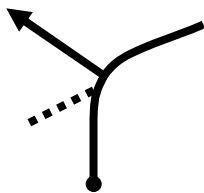
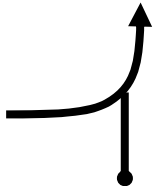
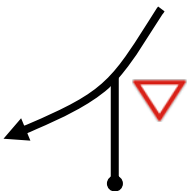
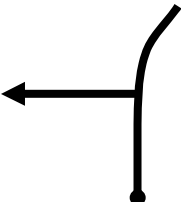
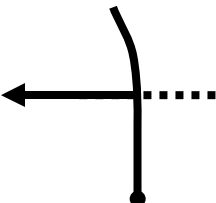
Achtung: Die Skizze ist nicht im Maßstab übertragen und kann nicht zur Kilometrierung verwendet werden.


Sollzeiten:

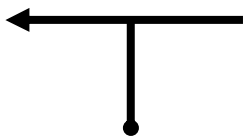
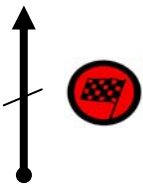

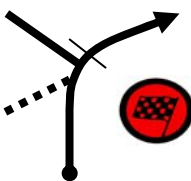

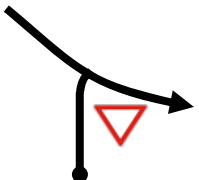
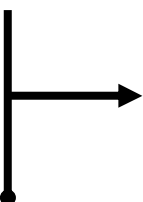



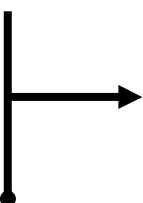

SK 18	0,00 km - 4,13 km	4,13 km	5:46 Min.
SK 19	4,13 km - 10,26 km	6,13 km	8:21 Min.
SK 20	0,00 km - 10,45 km	10,45 km	14:27 Min.
SK 21	0,00 km - 18,12 km	18,12 km	24:44 Min.
SK 22	18,12 km - 18,16 km	0,04 km	0:07 Min.
SK 23	18,16 km - 26,24 km	8,08 km	10:39 Min.
SK 24	26,24 km - 26,43 km	0,19 km	0:21 Min.
SK 25	26,43 km - 34,10 km	7,67 km	10:18 Min.
SK 26	34,10 km - 34,14 km	0,04 km	0:08 Min.


km Total	km Teil	Richtung	Information	km zur ZK
0,00 (0,00 mi)	0,00 (0,00 mi)	 1	 Start WP 3 An der blauen Donau	56,35 (35,01 mi)
0,48 (0,30 mi)	0,48 (0,30 mi)	 2		55,87 (34,72 mi)
0,50 (0,31 mi)	0,02 (0,01 mi)	 3		55,85 (34,70 mi)
0,52 (0,32 mi)	0,02 (0,01 mi)	 4		55,83 (34,69 mi)
1,49 (0,93 mi)	0,97 (0,60 mi)	 5	<div style="background-color: yellow; border: 1px solid black; padding: 5px; display: inline-block;"> Herfurth → </div>	54,86 (34,09 mi)
3,08 (1,91 mi)	1,59 (0,99 mi)	 6		53,27 (33,10 mi)

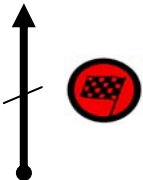

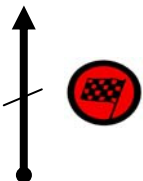

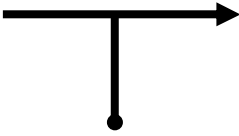
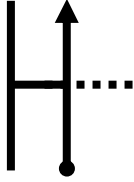
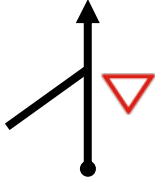

	Start WP 3 - An der blauen Donau	Entfernung 56,35 km	Sektion 1
	Start WP 4 - Sünchinger Forst	Zeit 23 Min.	Schnitt 147 km/h


km Total	km Teil	Richtung	Information	km zur ZK
4,13 (2,57 mi)	1,05 (0,65 mi)	 7	 SK 18 <i>Sollzeit 5:46 Min.</i>	52,22 (32,45 mi)
4,32 (2,68 mi)	0,19 (0,12 mi)	 8		52,03 (32,33 mi)
4,67 (2,90 mi)	0,35 (0,22 mi)	 9		51,68 (32,11 mi)
5,62 (3,49 mi)	0,95 (0,59 mi)	 10		50,73 (31,52 mi)
5,97 (3,71 mi)	0,35 (0,22 mi)	 11		50,38 (31,30 mi)
7,60 (4,72 mi)	1,63 (1,01 mi)	 12		48,75 (30,29 mi)


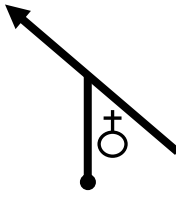
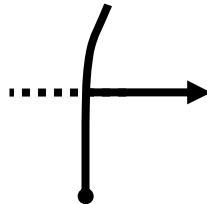
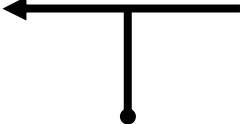
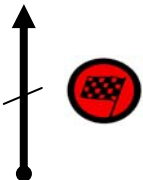

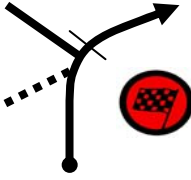

	Start WP 3 - An der blauen Donau	Entfernung 56,35 km	Sektion 1
	Start WP 4 - Sünchinger Forst	Zeit 23 Min.	Schnitt 147 km/h


km Total	km Teil	Richtung	Information	km zur ZK
9,19 (5,71 mi)	1,59 (0,99 mi)	 13		47,16 (29,30 mi)
10,26 (6,38 mi)	1,07 (0,66 mi)	 14	 SK 19 <i>Sollzeit 8:21 Min.</i>	46,09 (28,64 mi)
10,45 (6,49 mi)	0,19 (0,12 mi)	 15	 SK 20 <i>Sollzeit 14:27 Min.</i>	45,90 (28,52 mi)
10,73 (6,67 mi)	0,28 (0,17 mi)	 16		45,62 (28,35 mi)
14,87 (9,24 mi)	4,14 (2,57 mi)	 17	0,43 km  <i>Irling</i> 3,45 km  <i>Aholfung</i> 	41,48 (25,77 mi)
16,82 (10,45 mi)	1,95 (1,21 mi)	 18		39,53 (24,56 mi)

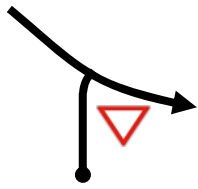
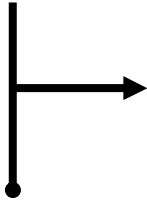



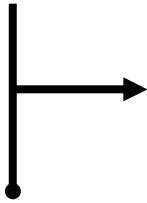

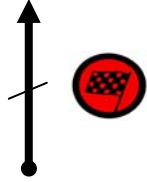

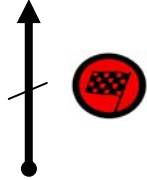

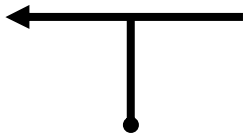
	Start WP 3 - An der blauen Donau	Entfernung 56,35 km	Sektion 1
	Start WP 4 - Sünchinger Forst	Zeit 23 Min.	Schnitt 147 km/h


km Total	km Teil	Richtung	Information	km zur ZK
18,12 (11,26 mi)	1,30 (0,81 mi)	 19	 SK 21 <i>Sollzeit 24:44 Min.</i>	38,23 (23,76 mi)
18,16 (11,28 mi)	0,04 (0,02 mi)	 20	 SK 22 <i>Sollzeit 0:07 Min.</i>	38,19 (23,73 mi)
20,01 (12,43 mi)	1,85 (1,15 mi)	 21		36,34 (22,58 mi)
21,51 (13,37 mi)	1,50 (0,93 mi)	 22		34,84 (21,65 mi)
22,09 (13,73 mi)	0,58 (0,36 mi)	 23		34,26 (21,29 mi)
22,59 (14,04 mi)	0,50 (0,31 mi)	 24		33,76 (20,98 mi)

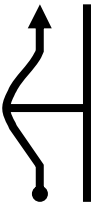
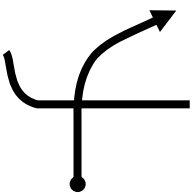
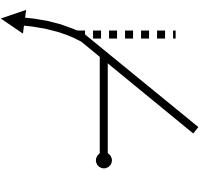


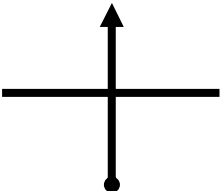
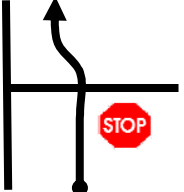
	Start WP 3 - An der blauen Donau	Entfernung 56,35 km	Sektion 1
	Start WP 4 - Sünchinger Forst	Zeit 23 Min.	Schnitt 147 km/h


km Total	km Teil	Richtung	Information	km zur ZK
22,61 (14,05 mi)	0,02 (0,01 mi)	 25		33,74 (20,97 mi)
22,63 (14,06 mi)	0,02 (0,01 mi)	 26		33,72 (20,95 mi)
23,60 (14,66 mi)	0,97 (0,60 mi)	 27	<div style="background-color: yellow; border: 1px solid black; padding: 2px; display: inline-block;"> Herfurth → </div>	32,75 (20,35 mi)
25,19 (15,65 mi)	1,59 (0,99 mi)	 28		31,16 (19,36 mi)
26,24 (16,30 mi)	1,05 (0,65 mi)	 29	 SK 23 <i>Sollzeit 10:39 Min.</i>	30,11 (18,71 mi)
26,43 (16,42 mi)	0,19 (0,12 mi)	 30	 SK 24 <i>Sollzeit 0:21 Min.</i>	29,92 (18,59 mi)

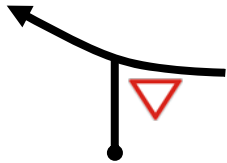

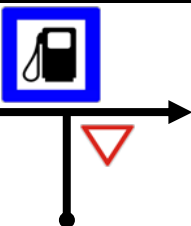
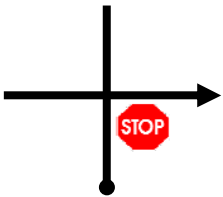


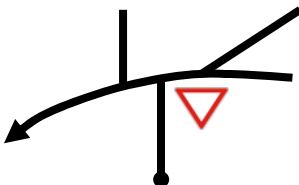


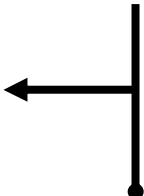

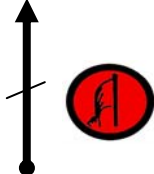

	Start WP 3 - An der blauen Donau	Entfernung 56,35 km	Sektion 1
	Start WP 4 - Sünchinger Forst	Zeit 23 Min.	Schnitt 147 km/h

km Total	km Teil	Richtung	Information	km zur ZK
26,71 (16,60 mi)	0,28 (0,17 mi)	 31		29,64 (18,42 mi)
30,85 (19,17 mi)	4,14 (2,57 mi)	 32	0,43 km  Irling 3,40 km  Aholfing 	25,50 (15,84 mi)
32,80 (20,38 mi)	1,95 (1,21 mi)	 33		23,55 (14,63 mi)
34,10 (21,19 mi)	1,30 (0,81 mi)	 34	 SK 25 <i>Sollzeit 10:18 Min.</i>	22,25 (13,83 mi)
34,14 (21,21 mi)	0,04 (0,02 mi)	 35	 SK 26 <i>Sollzeit 0:08 Min.</i>	22,21 (13,80 mi)
35,99 (22,36 mi)	1,85 (1,15 mi)	 36		20,36 (12,65 mi)

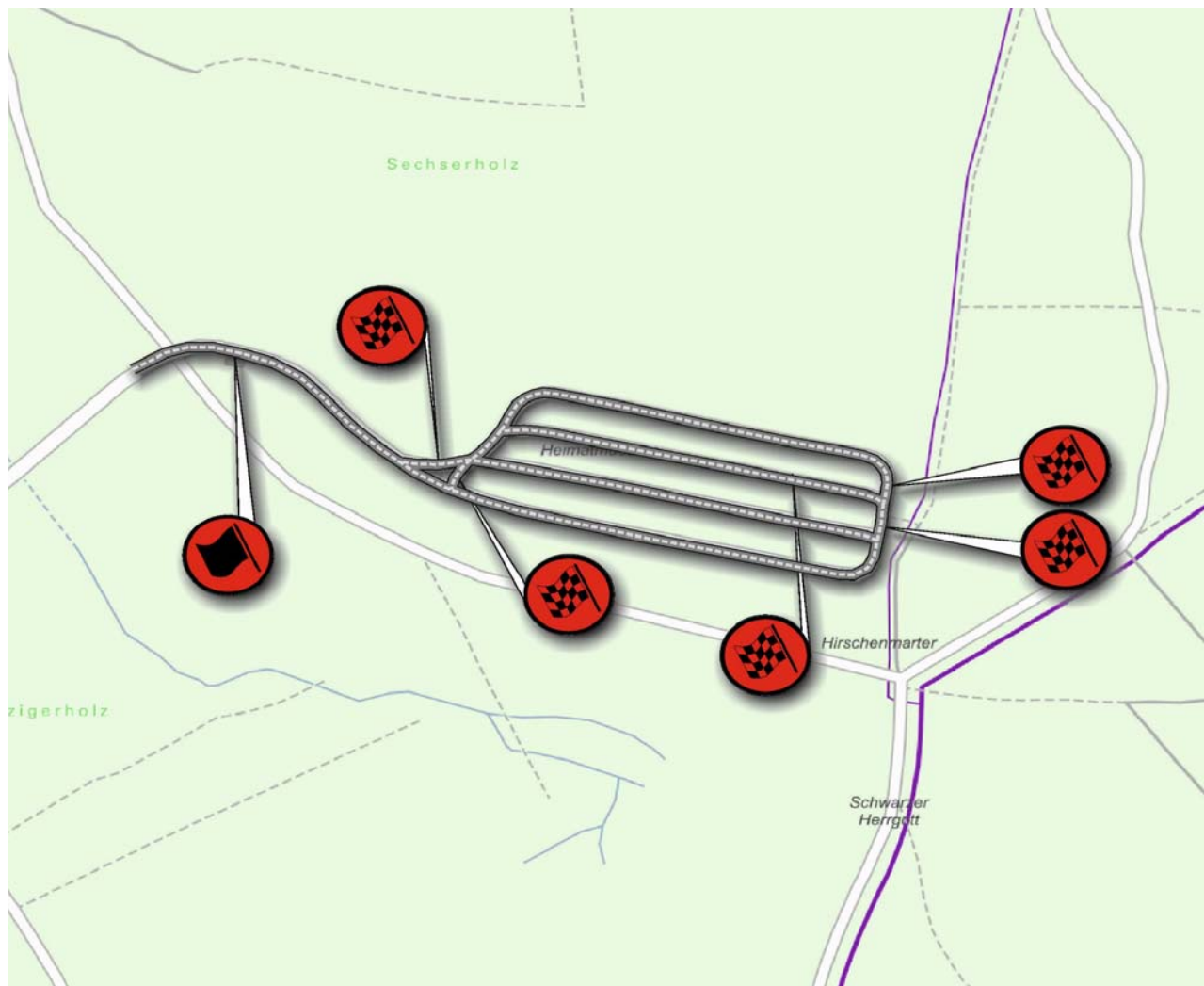
	Start WP 3 - An der blauen Donau	Entfernung 56,35 km	Sektion 1
	Start WP 4 - Sünchinger Forst	Zeit 23 Min.	Schnitt 147 km/h

km Total	km Teil	Richtung	Information	km zur ZK
36,24 (22,52 mi)	0,25 (0,16 mi)			20,11 (12,50 mi)
		37		
37,00 (22,99 mi)	0,76 (0,47 mi)			19,35 (12,02 mi)
		38		
37,12 (23,07 mi)	0,12 (0,07 mi)			19,23 (11,95 mi)
		39		
37,94 (23,57 mi)	0,82 (0,51 mi)			18,41 (11,44 mi)
		40		
39,14 (24,32 mi)	1,20 (0,75 mi)			17,21 (10,69 mi)
		41		
40,43 (25,12 mi)	1,29 (0,80 mi)			15,92 (9,89 mi)
		42		

	Start WP 3 - An der blauen Donau	Entfernung 56,35 km	Sektion 1
	Start WP 4 - Sünchinger Forst	Zeit 23 Min.	Schnitt 147 km/h

km Total	km Teil	Richtung	Information	km zur ZK
41,41 (25,73 mi)	0,98 (0,61 mi)	 43	0,42 km  Rain	14,94 (9,28 mi)
42,49 (26,40 mi)	1,08 (0,67 mi)	 44		13,86 (8,61 mi)
46,29 (28,76 mi)	3,80 (2,36 mi)	 45	2,46 km  Wiesendorf 	10,06 (6,25 mi)
53,47 (33,22 mi)	7,18 (4,46 mi)	 46	6,89 km  Am Hardt 	2,88 (1,79 mi)
55,47 (34,47 mi)	2,00 (1,24 mi)	 47		0,88 (0,55 mi)
56,35 (35,01 mi)	0,88 (0,55 mi)	 48	 Start WP 4 Sünchinger Forst	0,00 (0,00 mi)

	WP 4 - Sünchinger Forst	Sektion	1

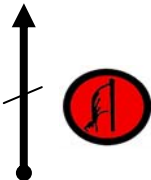






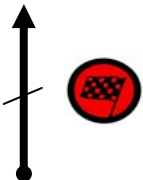





Achtung: Die Skizze ist nicht im Maßstab übertragen und kann nicht zur Kilometrierung verwendet werden.

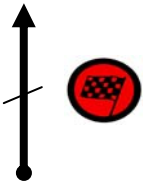

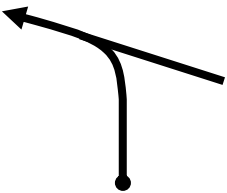
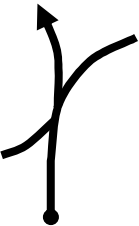
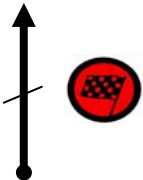

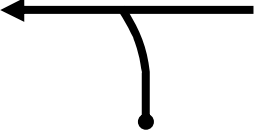

Sollzeiten:

SK 27	0,00 km - 0,61 km	0,61 km	1:13 Min.
SK 28	0,00 km - 0,72 km	0,72 km	1:32 Min.
SK 29	0,72 km - 1,01 km	0,29 km	0:39 Min.
SK 30	1,01 km - 1,74 km	0,73 km	1:22 Min.
SK 31	1,74 km - 2,14 km	0,40 km	1:03 Min.
SK 32	0,00 km - 2,17 km	2,17 km	4:42 Min.
SK 33	2,17 km - 2,60 km	0,43 km	1:04 Min.




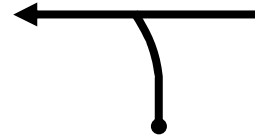

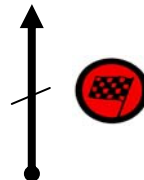


	Start WP 4 - Sünchinger Forst	Entfernung 12,31 km	Sektion 1
	ZK 2 - Pause Walkkofen	Zeit 23 Min.	Schnitt 32 km/h

km Total	km Teil	Richtung	Information	km zur ZK
0,00 (0,00 mi)	0,00 (0,00 mi)	 1	 Start WP 4 Sünchinger Forst	12,31 (7,65 mi)
0,17 (0,11 mi)	0,17 (0,11 mi)	 2		12,14 (7,54 mi)
0,22 (0,14 mi)	0,05 (0,03 mi)	 3	 Teilnehmer  von Links	12,09 (7,51 mi)
0,60 (0,37 mi)	0,38 (0,24 mi)	 4		11,71 (7,28 mi)
0,61 (0,38 mi)	0,01 (0,01 mi)	 5	 SK 27 <i>Sollzeit 1:13 Min.</i>	11,70 (7,27 mi)
0,63 (0,39 mi)	0,02 (0,01 mi)	 6		11,68 (7,26 mi)

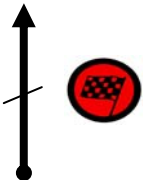



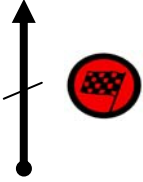


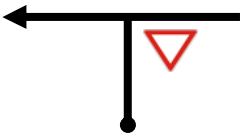
	Start WP 4 - Sünchinger Forst	Entfernung 12,31 km	Sektion 1
	ZK 2 - Pause Walkkofen	Zeit 23 Min.	Schnitt 32 km/h

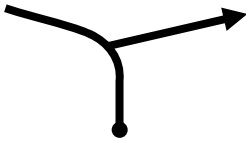
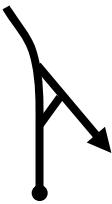

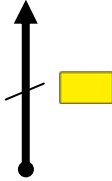

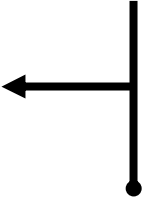
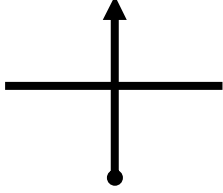
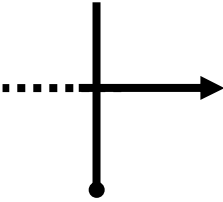
km Total	km Teil	Richtung	Information	km zur ZK
0,72 (0,45 mi)	0,09 (0,06 mi)	 7	 SK 28 <i>Sollzeit 1:32 Min.</i>	11,59 (7,20 mi)
0,97 (0,60 mi)	0,25 (0,16 mi)	 8	! Teilnehmer von Rechts !	11,34 (7,05 mi)
1,00 (0,62 mi)	0,03 (0,02 mi)	 9	! Teilnehmer von Links !	11,31 (7,03 mi)
1,01 (0,63 mi)	0,01 (0,01 mi)	 10	 SK 29 <i>Sollzeit 0:39 Min.</i>	11,30 (7,02 mi)
1,02 (0,63 mi)	0,01 (0,01 mi)	 11	! Teilnehmer von Rechts !	11,29 (7,02 mi)
1,40 (0,87 mi)	0,38 (0,24 mi)	 12		10,91 (6,78 mi)


	Start WP 4 - Sünchinger Forst	Entfernung 12,31 km	Sektion 1
	ZK 2 - Pause Walkkofen	Zeit 23 Min.	Schnitt 32 km/h



km Total	km Teil	Richtung	Information	km zur ZK
1,73 (1,07 mi)	0,33 (0,21 mi)	 13	! Teilnehmer von Rechts !	10,58 (6,57 mi)
1,74 (1,08 mi)	0,01 (0,01 mi)	 14	 SK 30 <i>Sollzeit 1:22 Min.</i>	10,57 (6,57 mi)
1,75 (1,09 mi)	0,01 (0,01 mi)	 15	! Teilnehmer von Rechts !	10,56 (6,56 mi)
2,13 (1,32 mi)	0,38 (0,24 mi)	 16		10,18 (6,33 mi)
2,14 (1,33 mi)	0,01 (0,01 mi)	 17	 SK 31 <i>Sollzeit 1:03 Min.</i>	10,17 (6,32 mi)
2,16 (1,34 mi)	0,02 (0,01 mi)	 18		10,15 (6,31 mi)

	Start WP 4 - Sünchinger Forst	Entfernung 12,31 km	Sektion 1
	ZK 2 - Pause Walkkofen	Zeit 23 Min.	Schnitt 32 km/h

km Total	km Teil	Richtung	Information	km zur ZK
2,17 (1,35 mi)	0,01 (0,01 mi)	 19	 SK 32 <i>Sollzeit 4:42 Min.</i>	10,14 (6,30 mi)
2,54 (1,58 mi)	0,37 (0,23 mi)	 20	! Teilnehmer ! • von Links •	9,77 (6,07 mi)
2,57 (1,60 mi)	0,03 (0,02 mi)	 21	! Teilnehmer ! • von Links •	9,74 (6,05 mi)
2,60 (1,62 mi)	0,03 (0,02 mi)	 22	 SK 33 <i>Sollzeit 1:04 Min.</i>	9,71 (6,03 mi)
2,62 (1,63 mi)	0,02 (0,01 mi)	 23		9,69 (6,02 mi)
3,67 (2,28 mi)	1,05 (0,65 mi)	 24		8,64 (5,37 mi)

km Total	km Teil	Richtung	Information	km zur ZK
5,54 (3,44 mi)	1,87 (1,16 mi)	 25		6,77 (4,21 mi)
11,50 (7,15 mi)	5,96 (3,70 mi)	 26	 0,81 (0,50 mi)	
11,58 (7,20 mi)	0,08 (0,05 mi)	 27	 0,73 (0,45 mi)	
11,68 (7,26 mi)	0,10 (0,06 mi)	 28	0,63 (0,39 mi)	
11,81 (7,34 mi)	0,13 (0,08 mi)	 29	0,50 (0,31 mi)	
12,06 (7,49 mi)	0,25 (0,16 mi)	 30	0,25 (0,16 mi)	

	Start WP 4 - Sünchinger Forst	Entfernung 12,31 km	Sektion 1
	ZK 2 - Pause Wallkofen	Zeit 23 Min.	Schnitt 32 km/h

km Total	km Teil	Richtung	Information	km zur ZK
12,31 (7,65 mi)	0,25 (0,16 mi)		 Bitte nach Anweisung parken.	0,00 (0,00 mi)
		31		


Bitte übergeben Sie Ihre schriftlichen Anfragen bezüglich der Überprüfung von Zeiten aus den Wertungsprüfungen 1 bis 4, spätestens 15 Minuten nach Ankunft an der Pause, an unseren Fahrerverbindungsman. Wir bitten zu beachten, dass verspätete Anfragen nicht mehr beachtet werden können.
ZK 2 ist die Ausfahrt aus der Pause in Wallkofen.

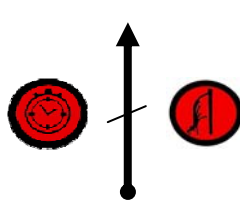

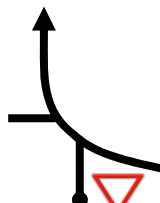
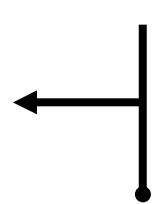

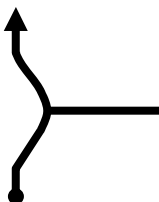

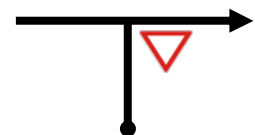
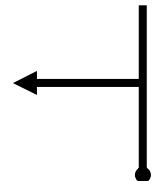




Achtung: Die Skizze ist nicht im Maßstab übertragen und kann nicht zur Kilometrierung verwendet werden.

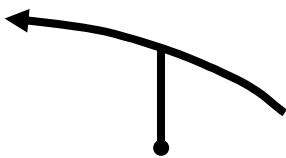

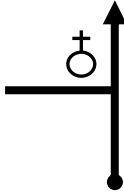
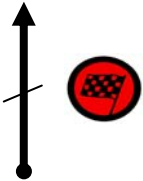

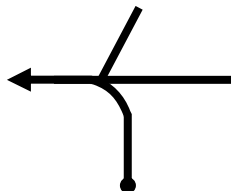


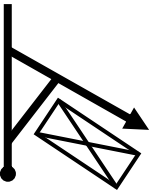


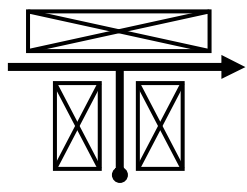
Sollzeiten:


SK 34	0,00 km - 5,74 km	5,74 km	7:32 Min.
SK 35	5,74 km - 6,15 km	0,41 km	0:49 Min.
SK 36	0,00 km - 6,18 km	6,18 km	8:28 Min.
SK 37	0,00 km - 6,42 km	6,42 km	8:56 Min.
SK 38	6,42 km - 6,76 km	0,34 km	0:45 Min.
SK 39	0,00 km - 6,80 km	6,80 km	9:50 Min.
SK 40	0,00 km - 10,48 km	10,48 km	15:12 Min.
SK 41	10,48 km - 10,89 km	0,41 km	0:49 Min.
SK 42	0,00 km - 10,92 km	10,92 km	16:08 Min.
SK 43	0,00 km - 11,16 km	11,16 km	16:35 Min.

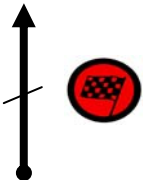

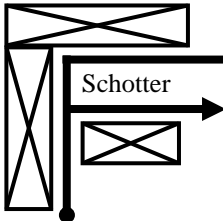
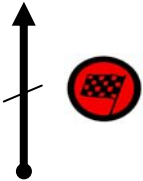

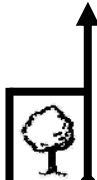
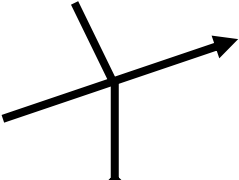
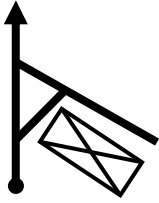
	ZK 2 / Start WP 5 - Hellkofen	Entfernung 34,13 km	Sektion 2
	Start WP 6 - Continental	Zeit 47 Min.	Schnitt 44 km/h

km Total	km Teil	Richtung	Information	km zur ZK
0,00 (0,00 mi)	0,00 (0,00 mi)	 1	 ZK 2 / Start WP 5 Hellkofen	34,13 (21,21 mi)
0,03 (0,02 mi)	0,03 (0,02 mi)	 2		34,10 (21,19 mi)
0,38 (0,24 mi)	0,35 (0,22 mi)	 3	 Aufhausen 4km	33,75 (20,97 mi)
2,65 (1,65 mi)	2,27 (1,41 mi)	 4	2,04 km  <i>Irnkofen</i>	31,48 (19,56 mi)
2,94 (1,83 mi)	0,29 (0,18 mi)	 5		31,19 (19,38 mi)
3,08 (1,91 mi)	0,14 (0,09 mi)	 6	 Niederhinkofen	31,05 (19,29 mi)

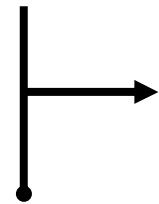
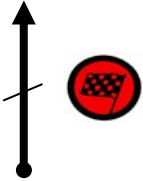

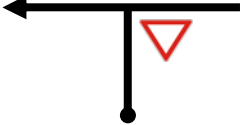
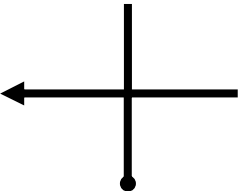

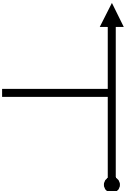
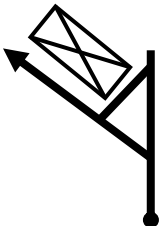
	ZK 2 / Start WP 5 - Hellkofen	Entfernung 34,13 km	Sektion 2
	Start WP 6 - Continental	Zeit 47 Min.	Schnitt 44 km/h


km Total	km Teil	Richtung	Information	km zur ZK
4,93 (3,06 mi)	1,85 (1,15 mi)	 7	1,70 km  <i>Niederhinkofen</i>	29,20 (18,14 mi)
5,00 (3,11 mi)	0,07 (0,04 mi)	 8		29,13 (18,10 mi)
5,74 (3,57 mi)	0,74 (0,46 mi)	 9	 SK 34 <i>Sollzeit 7:32 Min.</i>	28,39 (17,64 mi)
5,97 (3,71 mi)	0,23 (0,14 mi)	 10	 Nicht in die Hofeinfahrt 	28,16 (17,50 mi)
6,00 (3,73 mi)	0,03 (0,02 mi)	 11	 Hofeinfahrt 	28,13 (17,48 mi)
6,14 (3,82 mi)	0,14 (0,09 mi)	 12		27,99 (17,39 mi)

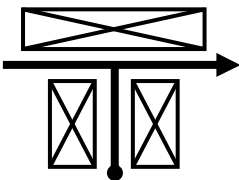
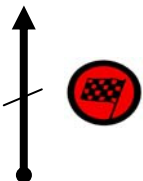

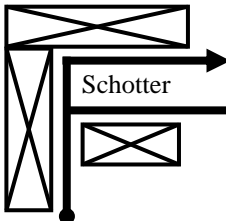
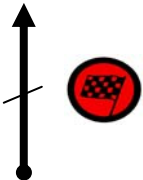


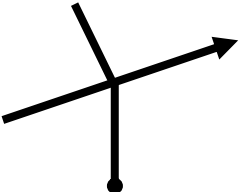
	ZK 2 / Start WP 5 - Hellkofen	Entfernung 34,13 km	Sektion 2
	Start WP 6 - Continental	Zeit 47 Min.	Schnitt 44 km/h


km Total	km Teil	Richtung	Information	km zur ZK
6,15 (3,82 mi)	0,01 (0,01 mi)		 SK 35 <i>Sollzeit 0:49 Min.</i>	27,98 (17,39 mi)
6,16 (3,83 mi)	0,01 (0,01 mi)			27,97 (17,38 mi)
6,18 (3,84 mi)	0,02 (0,01 mi)		 SK 36 <i>Sollzeit 8:28 Min.</i>	27,95 (17,37 mi)
6,23 (3,87 mi)	0,05 (0,03 mi)			27,90 (17,34 mi)
6,28 (3,90 mi)	0,05 (0,03 mi)		! Teilnehmer ! von Vorne	27,85 (17,31 mi)
6,31 (3,92 mi)	0,03 (0,02 mi)			27,82 (17,29 mi)

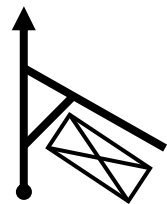
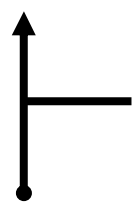
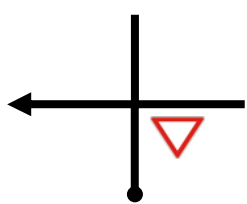
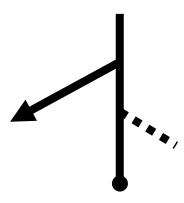


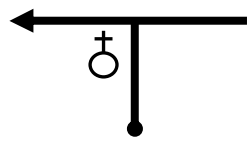
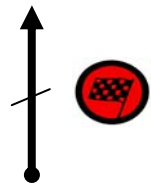

	ZK 2 / Start WP 5 - Hellkofen	Entfernung 34,13 km	Sektion 2
	Start WP 6 - Continental	Zeit 47 Min.	Schnitt 44 km/h


km Total	km Teil	Richtung	Information	km zur ZK
6,37 (3,96 mi)	0,06 (0,04 mi)	 19		27,76 (17,25 mi)
6,42 (3,99 mi)	0,05 (0,03 mi)	 20	 SK 37 <i>Sollzeit 8:56 Min.</i>	27,71 (17,22 mi)
6,45 (4,01 mi)	0,03 (0,02 mi)	 21		27,68 (17,20 mi)
6,51 (4,05 mi)	0,06 (0,04 mi)	 22		27,62 (17,16 mi)
6,57 (4,08 mi)	0,06 (0,04 mi)	 23	! Teilnehmer von Vorne !	27,56 (17,12 mi)
6,61 (4,11 mi)	0,04 (0,02 mi)	 24		27,52 (17,10 mi)

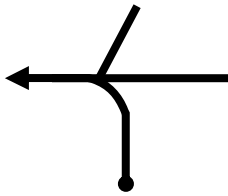

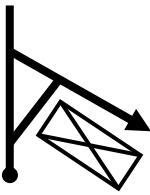
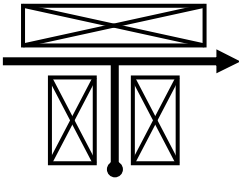
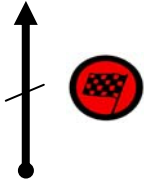

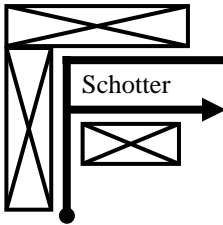
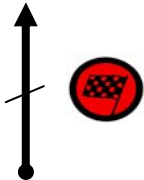

	ZK 2 / Start WP 5 - Hellkofen	Entfernung 34,13 km	Sektion 2
	Start WP 6 - Continental	Zeit 47 Min.	Schnitt 44 km/h


km Total	km Teil	Richtung	Information	km zur ZK
6,75 (4,19 mi)	0,14 (0,09 mi)	 25		27,38 (17,01 mi)
6,76 (4,20 mi)	0,01 (0,01 mi)	 26	 SK 38 <i>Sollzeit 0:45 Min.</i>	27,37 (17,01 mi)
6,78 (4,21 mi)	0,02 (0,01 mi)	 27		27,35 (16,99 mi)
6,80 (4,23 mi)	0,02 (0,01 mi)	 28	 SK 39 <i>Sollzeit 9:50 Min.</i>	27,33 (16,98 mi)
6,85 (4,26 mi)	0,05 (0,03 mi)	 29		27,28 (16,95 mi)
6,90 (4,29 mi)	0,05 (0,03 mi)	 30	! Teilnehmer von Vorne !	27,23 (16,92 mi)

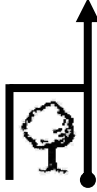
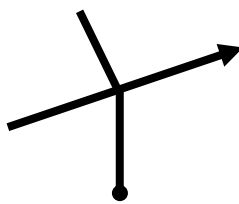
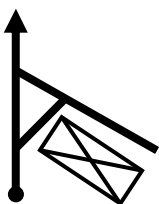
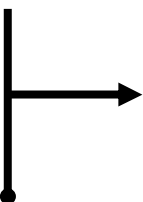
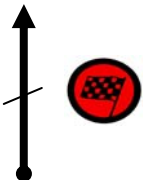
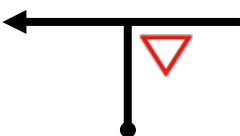
	ZK 2 / Start WP 5 - Hellkofen	Entfernung 34,13 km	Sektion 2
	Start WP 6 - Continental	Zeit 47 Min.	Schnitt 44 km/h


km Total	km Teil	Richtung	Information	km zur ZK
6,93 (4,31 mi)	0,03 (0,02 mi)	 31		27,20 (16,90 mi)
6,99 (4,34 mi)	0,06 (0,04 mi)	 32		27,14 (16,86 mi)
7,05 (4,38 mi)	0,06 (0,04 mi)	 33		27,08 (16,83 mi)
8,61 (5,35 mi)	1,56 (0,97 mi)	 34	1,47 km  <i>Petzkofen</i> 	25,52 (15,86 mi)
9,74 (6,05 mi)	1,13 (0,70 mi)	 35		24,39 (15,16 mi)
10,48 (6,51 mi)	0,74 (0,46 mi)	 36	 SK 40 <i>Sollzeit 15:12 Min.</i>	23,65 (14,70 mi)

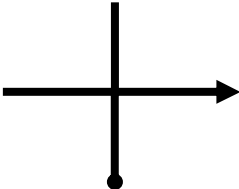
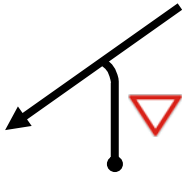
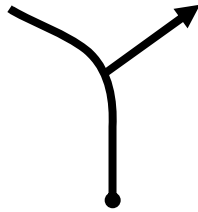




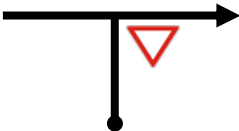


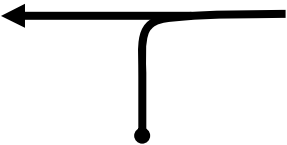

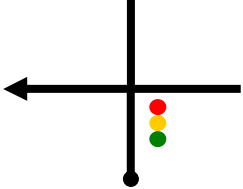


	ZK 2 / Start WP 5 - Hellkofen	Entfernung 34,13 km	Sektion 2
	Start WP 6 - Continental	Zeit 47 Min.	Schnitt 44 km/h


km Total	km Teil	Richtung	Information	km zur ZK
10,71 (6,65 mi)	0,23 (0,14 mi)	 37	0,18 km  <i>Hellkofen</i> ! Nicht in die Hofeinfahrt !	23,42 (14,55 mi)
10,74 (6,67 mi)	0,03 (0,02 mi)	 38	! Hofeinfahrt !	23,39 (14,53 mi)
10,88 (6,76 mi)	0,14 (0,09 mi)	 39		23,25 (14,45 mi)
10,89 (6,77 mi)	0,01 (0,01 mi)	 40	 SK 41 <i>Sollzeit 0:49 Min.</i>	23,24 (14,44 mi)
10,90 (6,77 mi)	0,01 (0,01 mi)	 41		23,23 (14,43 mi)
10,92 (6,79 mi)	0,02 (0,01 mi)	 42	 SK 42 <i>Sollzeit 16:08 Min.</i>	23,21 (14,42 mi)

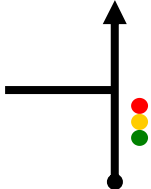

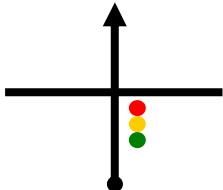

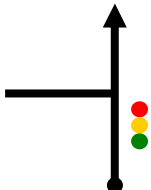
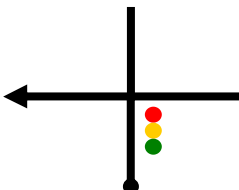


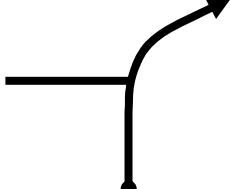
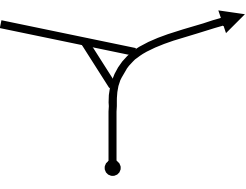


	ZK 2 / Start WP 5 - Hellkofen	Entfernung 34,13 km	Sektion 2
	Start WP 6 - Continental	Zeit 47 Min.	Schnitt 44 km/h


km Total	km Teil	Richtung	Information	km zur ZK
10,97 (6,82 mi)	0,05 (0,03 mi)	 43		23,16 (14,39 mi)
11,02 (6,85 mi)	0,05 (0,03 mi)	 44	! Teilnehmer von Vorne !	23,11 (14,36 mi)
11,05 (6,87 mi)	0,03 (0,02 mi)	 45		23,08 (14,34 mi)
11,11 (6,90 mi)	0,06 (0,04 mi)	 46		23,02 (14,30 mi)
11,16 (6,93 mi)	0,05 (0,03 mi)	 47	SK 43 <i>Sollzeit 16:35 Min.</i>	22,97 (14,27 mi)
11,19 (6,95 mi)	0,03 (0,02 mi)	 48		22,94 (14,25 mi)

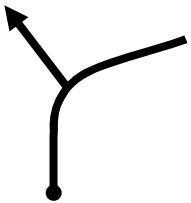
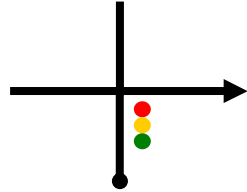
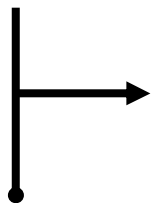
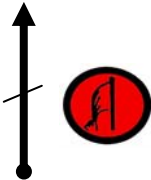

	ZK 2 / Start WP 5 - Hellkofen	Entfernung 34,13 km	Sektion 2
	Start WP 6 - Continental	Zeit 47 Min.	Schnitt 44 km/h

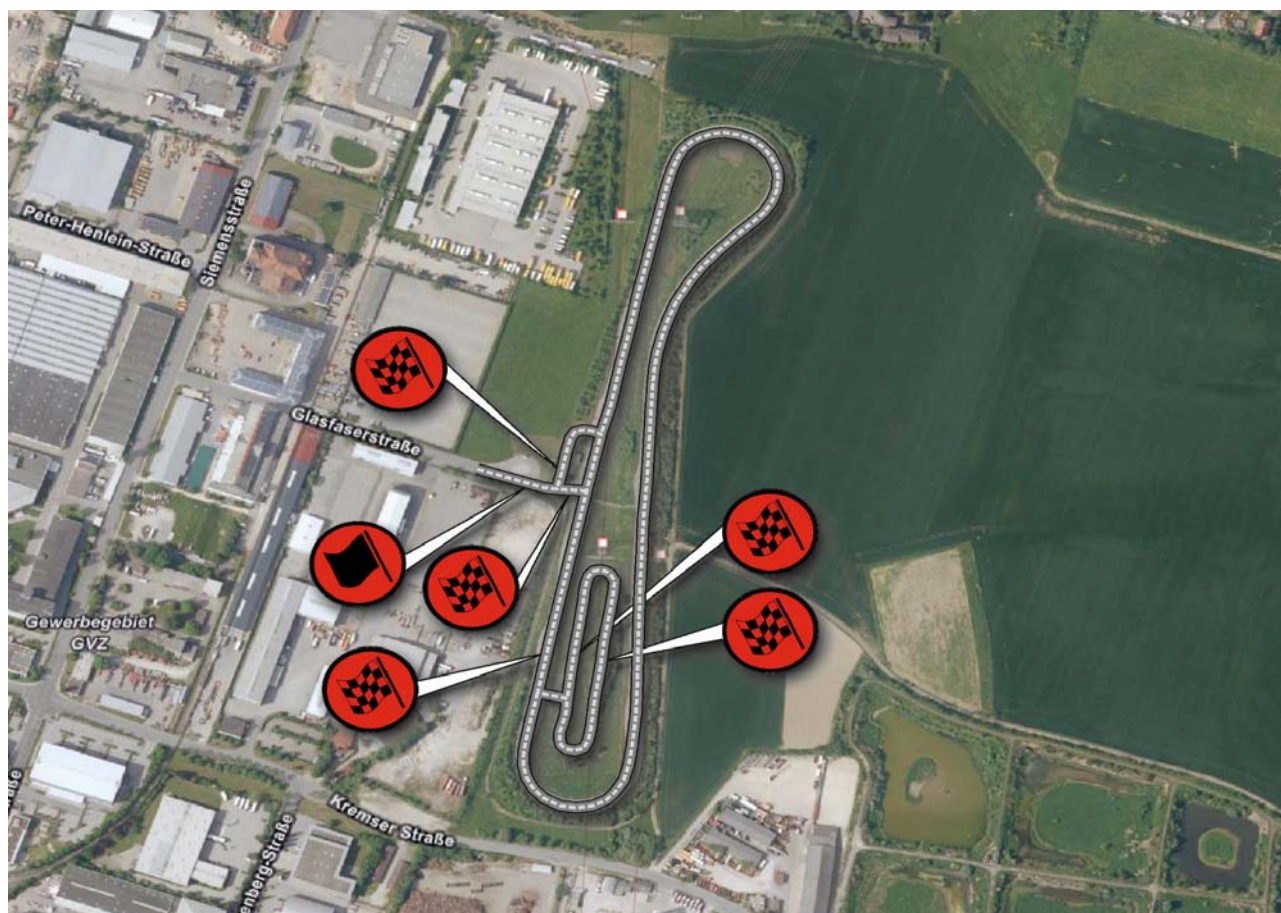
km Total	km Teil	Richtung	Information	km zur ZK
11,25 (6,99 mi)	0,06 (0,04 mi)	 49		22,88 (14,22 mi)
15,02 (9,33 mi)	3,77 (2,34 mi)	 50		19,11 (11,87 mi)
18,94 (11,77 mi)	3,92 (2,44 mi)	 51	<p>0,59 km  Moosham</p> <p>2,21 km  Tiefbrunn</p> <p>zur  5km </p>	15,19 (9,44 mi)
20,63 (12,82 mi)	1,69 (1,05 mi)	 52	<p>0,82 km  Mintraching</p> <p>Regensburg 16km </p>	13,50 (8,39 mi)
20,73 (12,88 mi)	0,10 (0,06 mi)	 53	<p>Regensburg 16km </p>	13,40 (8,33 mi)
24,90 (15,47 mi)	4,17 (2,59 mi)	 54	<p>3,13 km  Rosenhof</p> <p>Regensburg 12km </p>	9,23 (5,74 mi)

	ZK 2 / Start WP 5 - Hellkofen	Entfernung 34,13 km	Sektion 2
	Start WP 6 - Continental	Zeit 47 Min.	Schnitt 44 km/h

km Total	km Teil	Richtung	Information	km zur ZK
28,07 (17,44 mi)	3,17 (1,97 mi)			6,06 (3,77 mi)
28,96 (17,99 mi)	0,89 (0,55 mi)			5,17 (3,21 mi)
30,22 (18,78 mi)	1,26 (0,78 mi)			3,91 (2,43 mi)
30,77 (19,12 mi)	0,55 (0,34 mi)		<p>0,43 km  Regensburg</p> 	3,36 (2,09 mi)
31,13 (19,34 mi)	0,36 (0,22 mi)			3,00 (1,86 mi)
31,70 (19,70 mi)	0,57 (0,35 mi)		<p>0,26 km  Irl</p> 	2,43 (1,51 mi)

	ZK 2 / Start WP 5 - Hellkofen	Entfernung 34,13 km	Sektion 2
	Start WP 6 - Continental	Zeit 47 Min.	Schnitt 44 km/h


km Total	km Teil	Richtung	Information	km zur ZK
31,92 (19,83 mi)	0,22 (0,14 mi)	 61	Kremser Straße	2,21 (1,37 mi)
33,56 (20,85 mi)	1,64 (1,02 mi)	 62	Siemensstraße	0,57 (0,35 mi)
33,85 (21,03 mi)	0,29 (0,18 mi)	 63	Glasfaserstraße	0,28 (0,17 mi)
34,13 (21,21 mi)	0,28 (0,17 mi)	 64	 Start WP 6 Continental	0,00 (0,00 mi)

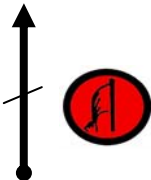

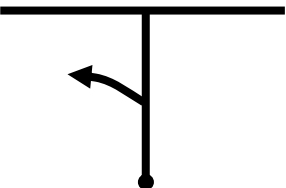
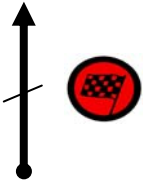

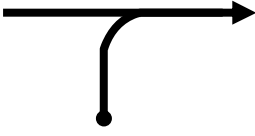

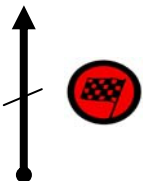




Achtung: Die Skizze ist nicht im Maßstab übertragen und kann nicht zur Kilometrierung verwendet werden.

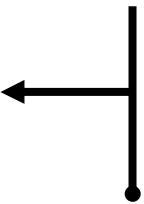
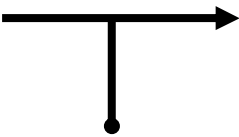
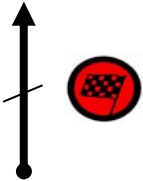

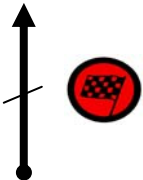

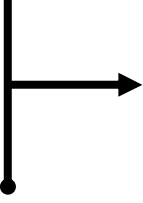
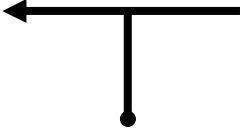
Sollzeiten:


SK 44	0,00 km - 0,02 km	0,02 km	0:08 Min.
SK 45	0,02 km - 0,27 km	0,25 km	0:38 Min.
SK 46	0,27 km - 0,45 km	0,18 km	0:42 Min.
SK 47	0,45 km - 0,61 km	0,16 km	0:29 Min.
SK 48	0,61 km - 1,80 km	1,19 km	1:19 Min.
SK 49	1,80 km - 1,82 km	0,02 km	0:07 Min.
SK 50	1,82 km - 2,07 km	0,25 km	0:42 Min.
SK 51	2,07 km - 3,39 km	1,32 km	1:36 Min.
SK 52	3,39 km - 3,57 km	0,18 km	0:30 Min.
SK 53	3,57 km - 3,73 km	0,16 km	0:40 Min.
SK 54	3,73 km - 4,92 km	1,19 km	1:20 Min.

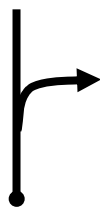


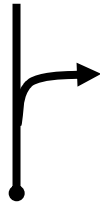
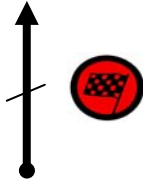

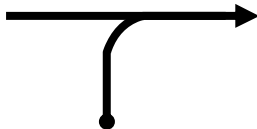

	Start WP 6 - Continental	Entfernung 33,14 km	Sektion 2
	Start WP 7 - Deggenbacher Bach	Zeit 46 Min.	Schnitt 43 km/h


km Total	km Teil	Richtung	Information	km zur ZK
0,00 (0,00 mi)	0,00 (0,00 mi)	 1	 Start WP 6 Continental	33,14 (20,59 mi)
0,01 (0,01 mi)	0,01 (0,01 mi)	 2		33,13 (20,59 mi)
0,02 (0,01 mi)	0,01 (0,01 mi)	 3	 SK 44 <i>Sollzeit 0:08 Min.</i>	33,12 (20,58 mi)
0,07 (0,04 mi)	0,05 (0,03 mi)	 4		33,07 (20,55 mi)
0,12 (0,07 mi)	0,05 (0,03 mi)	 5		33,02 (20,52 mi)
0,27 (0,17 mi)	0,15 (0,09 mi)	 6	 SK 45 <i>Sollzeit 0:38 Min.</i>	32,87 (20,42 mi)

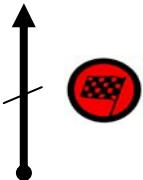

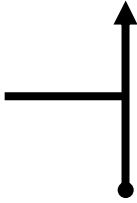

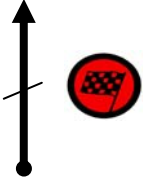

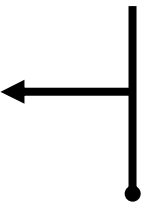
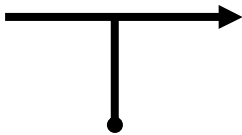
	Start WP 6 - Continental	Entfernung 33,14 km	Sektion 2
	Start WP 7 - Deggenbacher Bach	Zeit 46 Min.	Schnitt 43 km/h


km Total	km Teil	Richtung	Information	km zur ZK
0,29 (0,18 mi)	0,02 (0,01 mi)	 7		32,85 (20,41 mi)
0,30 (0,19 mi)	0,01 (0,01 mi)	 8		32,84 (20,41 mi)
0,45 (0,28 mi)	0,15 (0,09 mi)	 9	 SK 46 <i>Sollzeit 0:42 Min.</i>	32,69 (20,31 mi)
0,61 (0,38 mi)	0,16 (0,10 mi)	 10	 SK 47 <i>Sollzeit 0:29 Min.</i>	32,53 (20,21 mi)
0,63 (0,39 mi)	0,02 (0,01 mi)	 11		32,51 (20,20 mi)
0,64 (0,40 mi)	0,01 (0,01 mi)	 12		32,50 (20,19 mi)

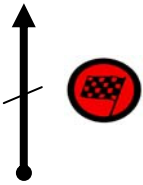

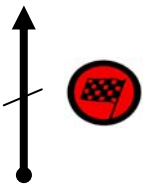

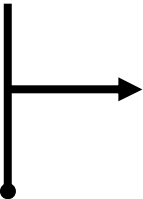
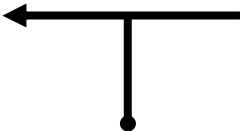
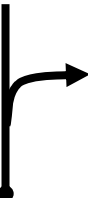
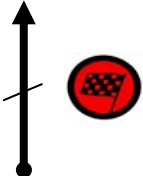

	Start WP 6 - Continental	Entfernung 33,14 km	Sektion 2
	Start WP 7 - Deggenbacher Bach	Zeit 46 Min.	Schnitt 43 km/h

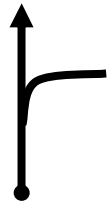

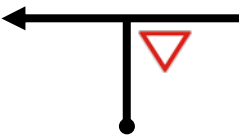
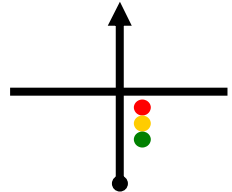
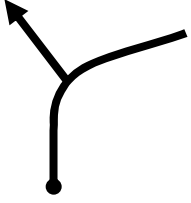

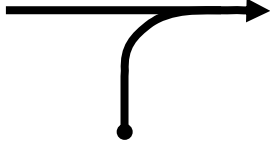
km Total	km Teil	Richtung	Information	km zur ZK
1,79 (1,11 mi)	1,15 (0,71 mi)	 13		31,35 (19,48 mi)
1,80 (1,12 mi)	0,01 (0,01 mi)	 14	 SK 48 <i>Sollzeit 1:19 Min.</i>	31,34 (19,47 mi)
1,81 (1,12 mi)	0,01 (0,01 mi)	 15		31,33 (19,47 mi)
1,82 (1,13 mi)	0,01 (0,01 mi)	 16	 SK 49 <i>Sollzeit 0:07 Min.</i>	31,32 (19,46 mi)
1,87 (1,16 mi)	0,05 (0,03 mi)	 17		31,27 (19,43 mi)
1,92 (1,19 mi)	0,05 (0,03 mi)	 18		31,22 (19,40 mi)


	Start WP 6 - Continental	Entfernung 33,14 km	Sektion 2
	Start WP 7 - Deggenbacher Bach	Zeit 46 Min.	Schnitt 43 km/h

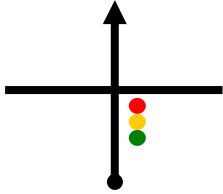

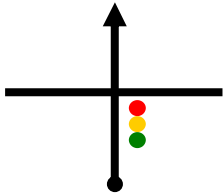
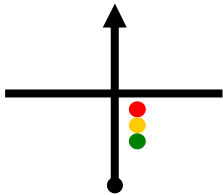

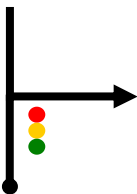

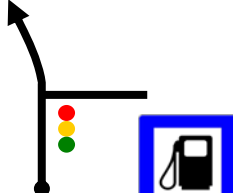



km Total	km Teil	Richtung	Information	km zur ZK
2,07 (1,29 mi)	0,15 (0,09 mi)	 19	 SK 50 <i>Sollzeit 0:42 Min.</i>	31,07 (19,31 mi)
2,09 (1,30 mi)	0,02 (0,01 mi)	 20		31,05 (19,29 mi)
3,24 (2,01 mi)	1,15 (0,71 mi)	 21		29,90 (18,58 mi)
3,39 (2,11 mi)	0,15 (0,09 mi)	 22	 SK 51 <i>Sollzeit 1:36 Min.</i>	29,75 (18,49 mi)
3,41 (2,12 mi)	0,02 (0,01 mi)	 23		29,73 (18,47 mi)
3,42 (2,13 mi)	0,01 (0,01 mi)	 24		29,72 (18,47 mi)


	Start WP 6 - Continental	Entfernung 33,14 km	Sektion 2
	Start WP 7 - Deggenbacher Bach	Zeit 46 Min.	Schnitt 43 km/h

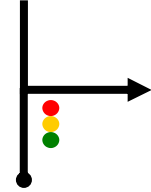

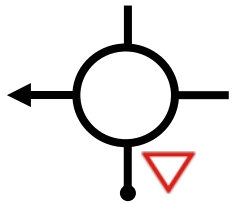



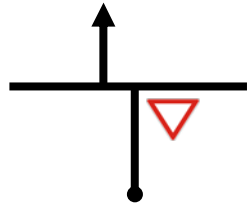


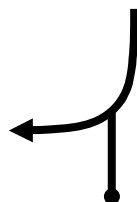


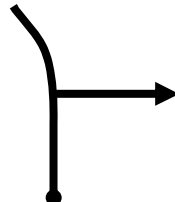

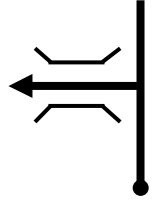
km Total	km Teil	Richtung		Information	km zur ZK
3,57 (2,22 mi)	0,15 (0,09 mi)	25		 SK 52 <i>Sollzeit 0:30 Min.</i>	29,57 (18,37 mi)
3,73 (2,32 mi)	0,16 (0,10 mi)	26		 SK 53 <i>Sollzeit 0:40 Min.</i>	29,41 (18,27 mi)
3,75 (2,33 mi)	0,02 (0,01 mi)	27			29,39 (18,26 mi)
3,76 (2,34 mi)	0,01 (0,01 mi)	28			29,38 (18,26 mi)
4,91 (3,05 mi)	1,15 (0,71 mi)	29			28,23 (17,54 mi)
4,92 (3,06 mi)	0,01 (0,01 mi)	30		 SK 54 <i>Sollzeit 1:20 Min.</i>	28,22 (17,54 mi)


km Total	km Teil	Richtung	Information	km zur ZK
4,93 (3,06 mi)	0,01 (0,01 mi)	 31		28,21 (17,53 mi)
4,95 (3,08 mi)	0,02 (0,01 mi)	 32		28,19 (17,52 mi)
5,26 (3,27 mi)	0,31 (0,19 mi)	 33	Siemensstraße	27,88 (17,32 mi)
5,54 (3,44 mi)	0,28 (0,17 mi)	 34		27,60 (17,15 mi)
5,80 (3,60 mi)	0,26 (0,16 mi)	 35	 Landshut	27,34 (16,99 mi)
6,10 (3,79 mi)	0,30 (0,19 mi)	 36	! auf B15 !	27,04 (16,80 mi)

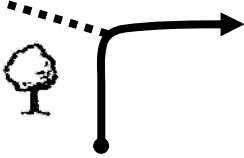
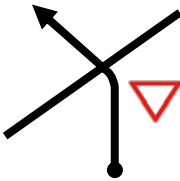
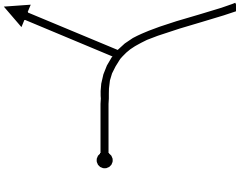



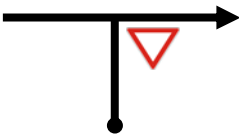

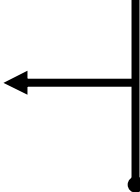

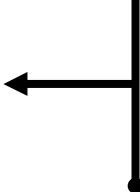

	Start WP 6 - Continental	Entfernung 33,14 km	Sektion 2
	Start WP 7 - Deggenbacher Bach	Zeit 46 Min.	Schnitt 43 km/h


km Total	km Teil	Richtung	Information	km zur ZK
6,98 (4,34 mi)	0,88 (0,55 mi)			26,16 (16,26 mi)
7,47 (4,64 mi)	0,49 (0,30 mi)			25,67 (15,95 mi)
8,01 (4,98 mi)	0,54 (0,34 mi)			25,13 (15,62 mi)
8,48 (5,27 mi)	0,47 (0,29 mi)			24,66 (15,32 mi)
9,20 (5,72 mi)	0,72 (0,45 mi)			23,94 (14,88 mi)
10,78 (6,70 mi)	1,58 (0,98 mi)		<p>0,58 km  <i>Obertraubling</i></p> 	22,36 (13,89 mi)

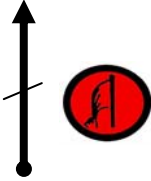

	Start WP 6 - Continental	Entfernung 33,14 km	Sektion 2
	Start WP 7 - Deggenbacher Bach	Zeit 46 Min.	Schnitt 43 km/h

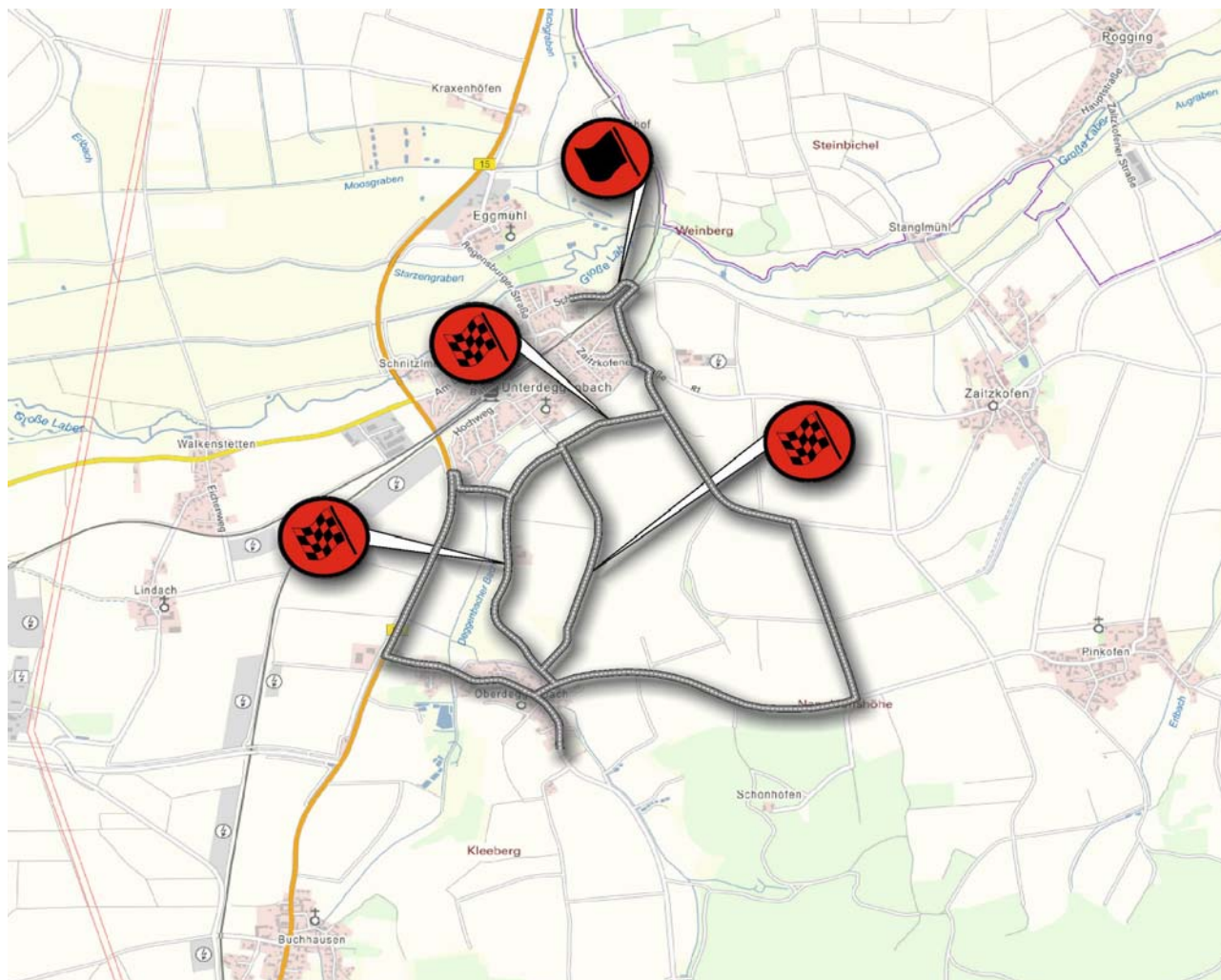
km Total	km Teil	Richtung	Information	km zur ZK
11,14 (6,92 mi)	0,36 (0,22 mi)	 43	 22,00 (13,67 mi)	
14,15 (8,79 mi)	3,01 (1,87 mi)	 44	0,74 km  Piesenkofen 2,60 km  Oberhinkofen  18,99 (11,80 mi)	
17,09 (10,62 mi)	2,94 (1,83 mi)	 45	2,79 km  Wolkering  16,05 (9,97 mi)	
19,98 (12,41 mi)	2,89 (1,80 mi)	 46	2,30 km  Thalmassing  13,16 (8,18 mi)	
20,30 (12,61 mi)	0,32 (0,20 mi)	 47	 12,84 (7,98 mi)	
22,02 (13,68 mi)	1,72 (1,07 mi)	 48	11,12 (6,91 mi)	

	Start WP 6 - Continental	Entfernung 33,14 km	Sektion 2
	Start WP 7 - Deggenbacher Bach	Zeit 46 Min.	Schnitt 43 km/h

km Total	km Teil	Richtung	Information	km zur ZK
22,57 (14,02 mi)	0,55 (0,34 mi)	 49		10,57 (6,57 mi)
23,02 (14,30 mi)	0,45 (0,28 mi)	 50		10,12 (6,29 mi)
29,73 (18,47 mi)	6,71 (4,17 mi)	 51	0,62 km  <i>Untersanding</i> 5,04 km  <i>Oberlaichling</i> 	3,41 (2,12 mi)
31,66 (19,67 mi)	1,93 (1,20 mi)	 52	1,68 km  <i>Kraxenhöfen</i>	1,48 (0,92 mi)
31,93 (19,84 mi)	0,27 (0,17 mi)	 53		1,21 (0,75 mi)
32,77 (20,36 mi)	0,84 (0,52 mi)	 54		0,37 (0,23 mi)

	Start WP 6 - Continental	Entfernung 33,14 km	Sektion 2
	Start WP 7 - Deggenbacher Bach	Zeit 46 Min.	Schnitt 43 km/h


km Total	km Teil	Richtung	Information	km zur ZK
33,14 (20,59 mi)	0,37 (0,23 mi)		 Start WP 7 Deggenbacher Bach	0,00 (0,00 mi)
		55		

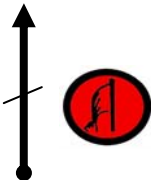

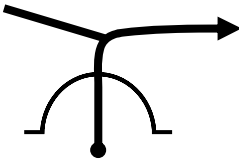

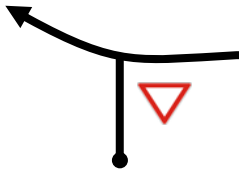
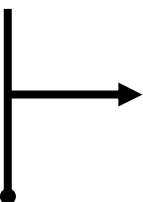
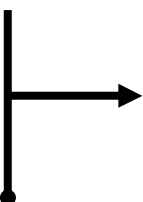
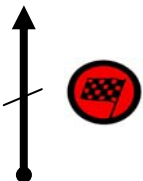




Achtung: Die Skizze ist nicht im Maßstab übertragen und kann nicht zur Kilometrierung verwendet werden.

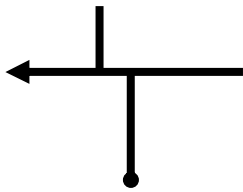
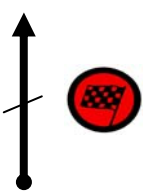

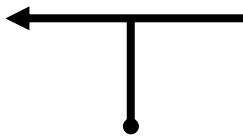
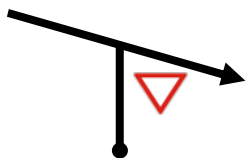
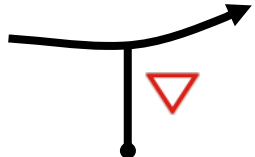
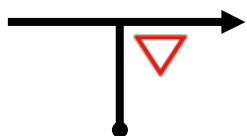
Sollzeiten:


SK 55	0,00 km - 1,00 km	1,00 km	2:07 Min.
SK 56	1,00 km - 1,85 km	0,85 km	1:29 Min.
SK 57	1,85 km - 4,73 km	2,88 km	4:41 Min.
SK 58	4,73 km - 8,42 km	3,69 km	5:34 Min.
SK 59	8,42 km - 9,36 km	0,94 km	1:39 Min.

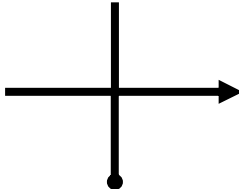
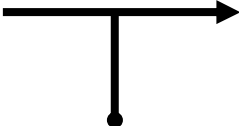

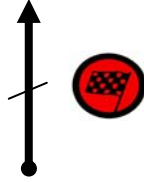

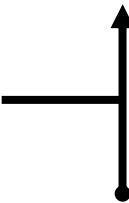
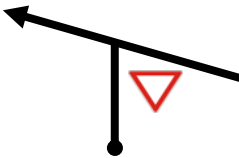
	Start WP 7 - Deggenbacher Bach	Entfernung 19,63 km	Sektion 2
	ZK 3 - Ziel Kloster Mallersdorf	Zeit 23 Min.	Schnitt 51 km/h


km Total	km Teil	Richtung	Information	km zur ZK
0,00 (0,00 mi)	0,00 (0,00 mi)	 1	 Start WP 7 Deggenbacher Bach	19,63 (12,20 mi)
0,13 (0,08 mi)	0,13 (0,08 mi)	 2		19,50 (12,12 mi)
0,50 (0,31 mi)	0,37 (0,23 mi)	 3		19,13 (11,89 mi)
0,56 (0,35 mi)	0,06 (0,04 mi)	 4		19,07 (11,85 mi)
0,77 (0,48 mi)	0,21 (0,13 mi)	 5		18,86 (11,72 mi)
1,00 (0,62 mi)	0,23 (0,14 mi)	 6	 SK 55 <i>Sollzeit 2:07 Min.</i>	18,63 (11,58 mi)

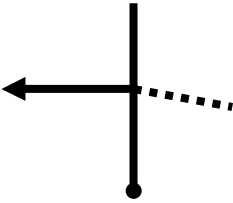
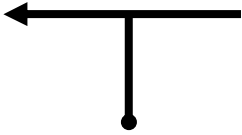
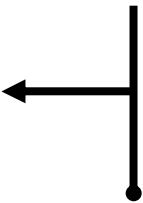
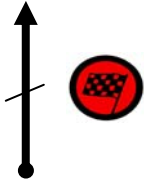

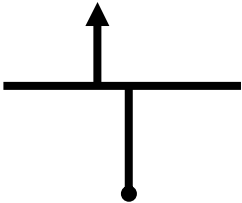

	Start WP 7 - Deggenbacher Bach	Entfernung 19,63 km	Sektion 2
	ZK 3 - Ziel Kloster Mallersdorf	Zeit 23 Min.	Schnitt 51 km/h


km Total	km Teil	Richtung	Information	km zur ZK
1,23 (0,76 mi)	0,23 (0,14 mi)	 7		18,40 (11,43 mi)
1,85 (1,15 mi)	0,62 (0,39 mi)	 8	 SK 56 <i>Sollzeit 1:29 Min.</i>	17,78 (11,05 mi)
2,35 (1,46 mi)	0,50 (0,31 mi)	 9		17,28 (10,74 mi)
2,43 (1,51 mi)	0,08 (0,05 mi)	 10		17,20 (10,69 mi)
2,53 (1,57 mi)	0,10 (0,06 mi)	 11		17,10 (10,63 mi)
3,18 (1,98 mi)	0,65 (0,40 mi)	 12		16,45 (10,22 mi)

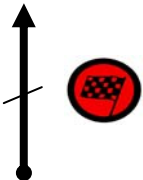

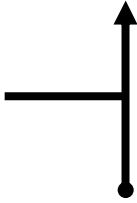
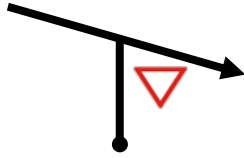
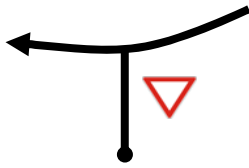
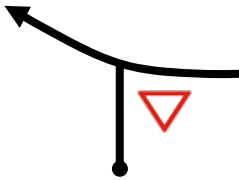
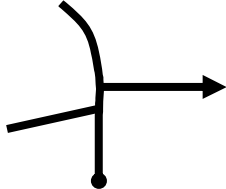


	Start WP 7 - Deggenbacher Bach	Entfernung 19,63 km	Sektion 2
	ZK 3 - Ziel Kloster Mallersdorf	Zeit 23 Min.	Schnitt 51 km/h


km Total	km Teil	Richtung	Information	km zur ZK
4,04 (2,51 mi)	0,86 (0,53 mi)	 13		15,59 (9,69 mi)
4,05 (2,52 mi)	0,01 (0,01 mi)	 14	<div style="border: 1px solid black; padding: 5px; display: inline-block;"> Zeissethof </div>	15,58 (9,68 mi)
4,34 (2,70 mi)	0,29 (0,18 mi)	 15		15,29 (9,50 mi)
4,73 (2,94 mi)	0,39 (0,24 mi)	 16	 SK 57 <i>Sollzeit 4:41 Min.</i>	14,90 (9,26 mi)
5,22 (3,24 mi)	0,49 (0,30 mi)	 17		14,41 (8,95 mi)
5,30 (3,29 mi)	0,08 (0,05 mi)	 18		14,33 (8,90 mi)

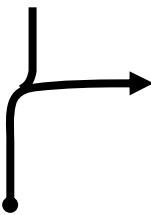
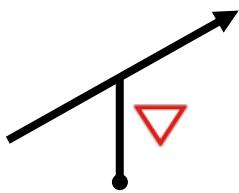
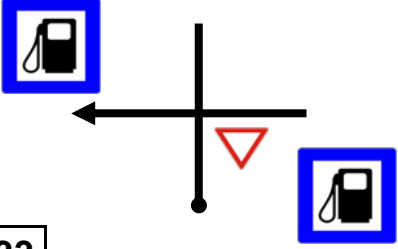

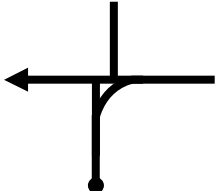


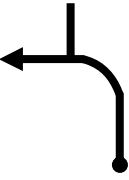
	Start WP 7 - Deggenbacher Bach	Entfernung 19,63 km	Sektion 2
	ZK 3 - Ziel Kloster Mallersdorf	Zeit 23 Min.	Schnitt 51 km/h


km Total	km Teil	Richtung	Information	km zur ZK
6,56 (4,08 mi)	1,26 (0,78 mi)	 19		13,07 (8,12 mi)
7,41 (4,60 mi)	0,85 (0,53 mi)	 20		12,22 (7,59 mi)
8,19 (5,09 mi)	0,78 (0,48 mi)	 21		11,44 (7,11 mi)
8,42 (5,23 mi)	0,23 (0,14 mi)	 22	 SK 58 <i>Sollzeit 5:34 Min.</i>	11,21 (6,97 mi)
8,65 (5,37 mi)	0,23 (0,14 mi)	 23		10,98 (6,82 mi)
8,97 (5,57 mi)	0,32 (0,20 mi)	 24		10,66 (6,62 mi)

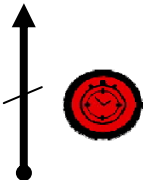

	Start WP 7 - Deggenbacher Bach	Entfernung 19,63 km	Sektion 2
	ZK 3 - Ziel Kloster Mallersdorf	Zeit 23 Min.	Schnitt 51 km/h

km Total	km Teil	Richtung	Information	km zur ZK
9,36 (5,82 mi)	0,39 (0,24 mi)	 25	 SK 59 <i>Sollzeit 1:39 Min.</i>	10,27 (6,38 mi)
9,85 (6,12 mi)	0,49 (0,30 mi)	 26		9,78 (6,08 mi)
9,93 (6,17 mi)	0,08 (0,05 mi)	 27		9,70 (6,03 mi)
10,03 (6,23 mi)	0,10 (0,06 mi)	 28		9,60 (5,97 mi)
12,28 (7,63 mi)	2,25 (1,40 mi)	 29		7,35 (4,57 mi)
14,10 (8,76 mi)	1,82 (1,13 mi)	 30	0,51 km  <i>Hörgelsdorf</i> 	5,53 (3,44 mi)

	Start WP 7 - Deggenbacher Bach	Entfernung 19,63 km	Sektion 2
	ZK 3 - Ziel Kloster Mallersdorf	Zeit 23 Min.	Schnitt 51 km/h

km Total	km Teil	Richtung	Information	km zur ZK
14,40 (8,95 mi)	0,30 (0,19 mi)	 31		5,23 (3,25 mi)
14,88 (9,25 mi)	0,48 (0,30 mi)	 32		4,75 (2,95 mi)
17,88 (11,11 mi)	3,00 (1,86 mi)	 33	2,42 km  Pfaffenberg	1,75 (1,09 mi)
19,34 (12,02 mi)	1,46 (0,91 mi)	 34	0,42 km  Mallersdorf "Marienbrunnen"	0,29 (0,18 mi)
19,40 (12,05 mi)	0,06 (0,04 mi)	 35		0,23 (0,14 mi)
19,58 (12,17 mi)	0,18 (0,11 mi)	 36		0,05 (0,03 mi)

	Start WP 7 - Deggenbacher Bach	Entfernung 19,63 km	Sektion 2
	ZK 3 - Ziel Kloster Mellersdorf	Zeit 23 Min.	Schnitt 51 km/h

km Total	km Teil	Richtung	Information	km zur ZK
19,63 (12,20 mi)	0,05 (0,03 mi)		 ZK 3 Ziel Kloster Mellersdorf (Vorzeit erlaubt)	0,00 (0,00 mi)
		37		

Bitte übergeben Sie Ihre schriftlichen Anfragen bezüglich der Überprüfung von Zeiten aus den Wertungsprüfungen 5 bis 7 spätestens 15 Minuten nach Ankunft an ZK 3 an unseren Fahrerverbindungsman. Wir bitten zu beachten, dass verspätete Anfragen nicht mehr beachtet werden können.



Anfragen

Startnummer:

Name:

Handy-Nr:

Bitte um Klärung folgender Anfrage(n):

Bitte ZK / SK Nummer bzw. Name mit angeben:

1.

2.

3.

Ergebnis:

Abgabe der Anfragen bezüglich Behinderungen beim Fahrerverbindungsman:

**Für WP 1 - WP 4
Für WP 5 - WP7**

**15 Minuten nach Ihrer Ankunftszeit in Wallkofen
15 Minuten nach Ihrer Ankunftszeit im Ziel**



Anfragen

Startnummer:

Name:

Handy-Nr:

Bitte um Klärung folgender Anfrage(n):

Bitte ZK / SK Nummer bzw. Name mit angeben:

1. _____

2. _____

3. _____

Ergebnis: _____

Abgabe der Anfragen bezüglich Behinderungen beim Fahrerverbindungsman:

**Für WP 1 - WP 4
Für WP 5 - WP7**

**15 Minuten nach Ihrer Ankunftszeit in Wallkofen
15 Minuten nach Ihrer Ankunftszeit im Ziel**
